


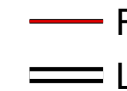













**North Hills**  
**Public Information**  
 MT-CLO-000097  
 July 28, 2019

IR Perimeter as of  
 7/28/2019 @ 0000  
 2,642 acres

-  Road Block
-  Evacuation Area
-  Uncontrolled Fire Edge
-  Controlled-access Highway
-  Ramp
-  Local Road
-  4WD
-  Wildfire Daily Fire Perimeter
-  Fire History
-  Structures
-  Towns
-  Peaks
-  Transmission Lines
-  Roadless Area
-  Wilderness Areas

