











IAP Map
 Prospect
 ID-PDS-190076
 May 9, 2019

Appx 386 ac at
 05/08/2019 - 2012 hrs.


 NAD 83 UTM Zone 11 N.

Legend

	Drop Point		Improved Native Surface
	Unimproved Landing Area		Improved Gravel
	Staging Area		Trails
	Division Break		Unimproved Dirt

 Uncontrolled Fire Edge

0 0.5 1
 Miles

N. Meyer - NR IMT 6
 05/08/2019 - 2052 hrs.