


116°46'W 116°45'W 116°44'W 116°43'W

47°4'N

47°4'N

**IAP Map**  
 Prospect  
 ID-PDS-190076  
 May 12, 2019

Appx 333 ac at  
 05/10/2019 - 1500 Hrs.



NAD 83 UTM Zone 11 N.

47°3'N












47°3'N

47°2'N

47°2'N

47°1'N

47°1'N

-  Dip Site
-  Drop Point
-  Unimproved Landing Area
-  Staging Area
-  Division Break
-  Completed Line
-  Completed Dozer Line
-  H - Completed Hand Line
-  R - Road as Completed Line
-  Other
-  Wildfire Daily Fire Perimeter



0 0.6 Miles

J. Erwin  
 05/11/2019 - 1510 Hrs.

