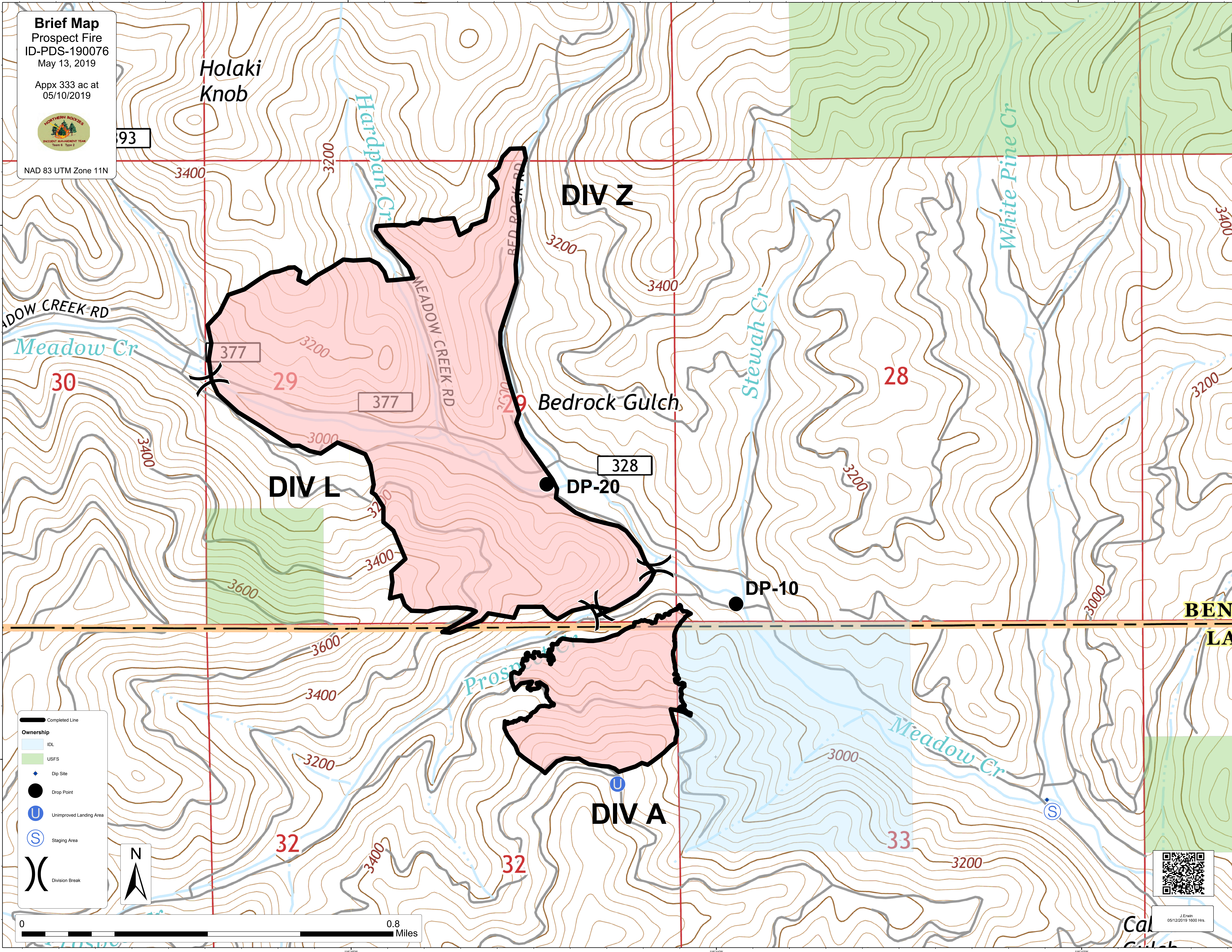











Brief Map
 Prospect Fire
 ID-PDS-190076
 May 13, 2019
 Appx 333 ac at
 05/10/2019



NAD 83 UTM Zone 11N



-  Completed Line
- Ownership**
-  IDL
-  USFS
-  Dip Site
-  Drop Point
-  Unimproved Landing Area
-  Staging Area
-  Division Break



0 0.8 Miles



J. Erwin
 05/12/2019 1600 Hrs.