


116°45'W

116°44'W

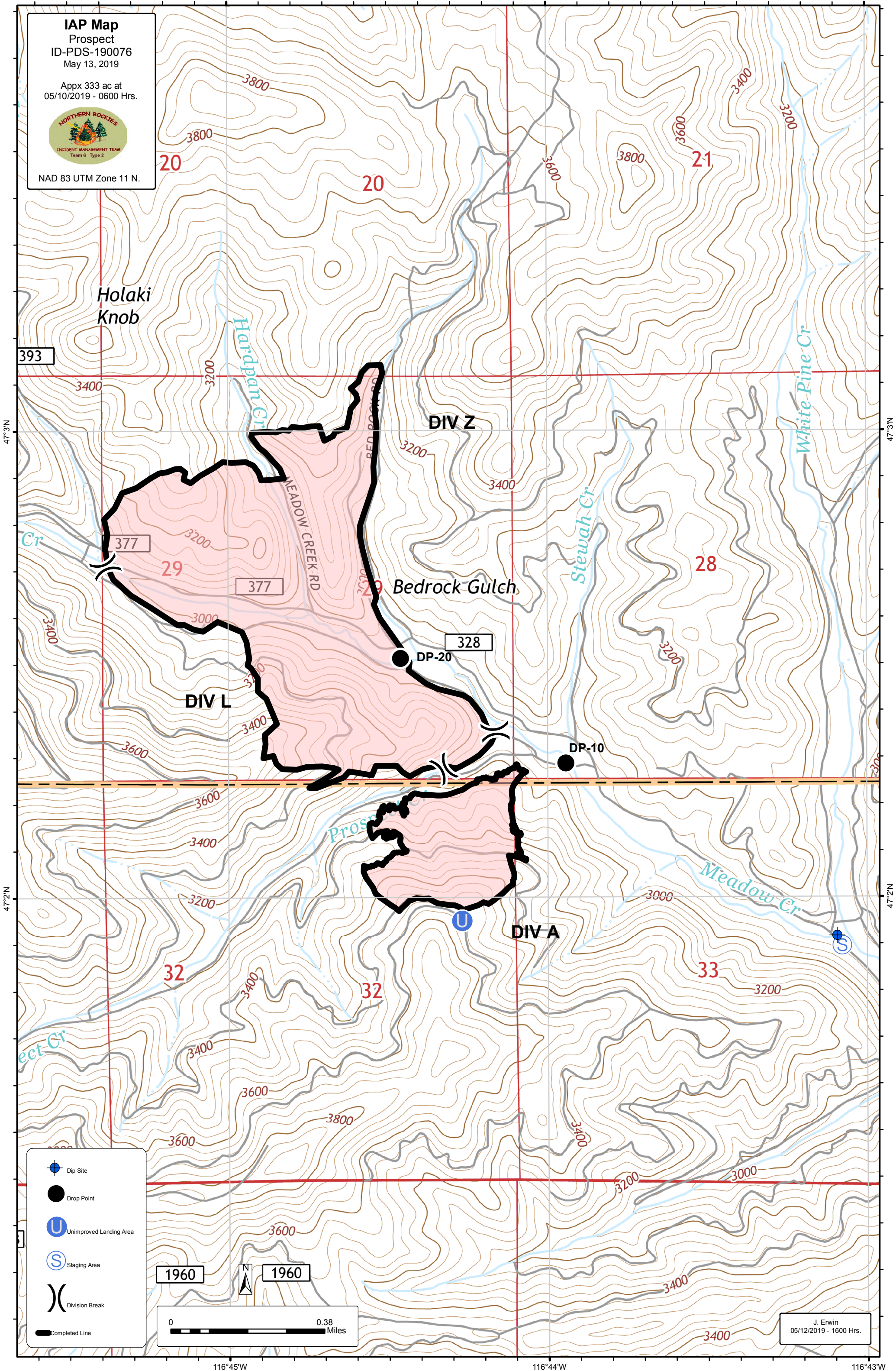
116°43'W

**IAP Map**  
 Prospect  
 ID-PDS-190076  
 May 13, 2019

Appx 333 ac at  
 05/10/2019 - 0600 Hrs.



NAD 83 UTM Zone 11 N.









47°31'N



47°31'N

47°21'N

47°21'N

-  Dip Site
-  Drop Point
-  Unimproved Landing Area
-  Staging Area
-  Division Break
-  Completed Line

1960 1960

J. Erwin  
 05/12/2019 - 1600 Hrs.