


116°46'W

116°45'W

116°44'W

**IR Drone**  
 Prospect  
 ID-PDS-190076  
 May 11, 2019

Appx 333 ac at  
 05/11/2019 - 0930 Hrs.



NAD 83 UTM Zone 11N

47°31'N

47°31'N









47°21'N

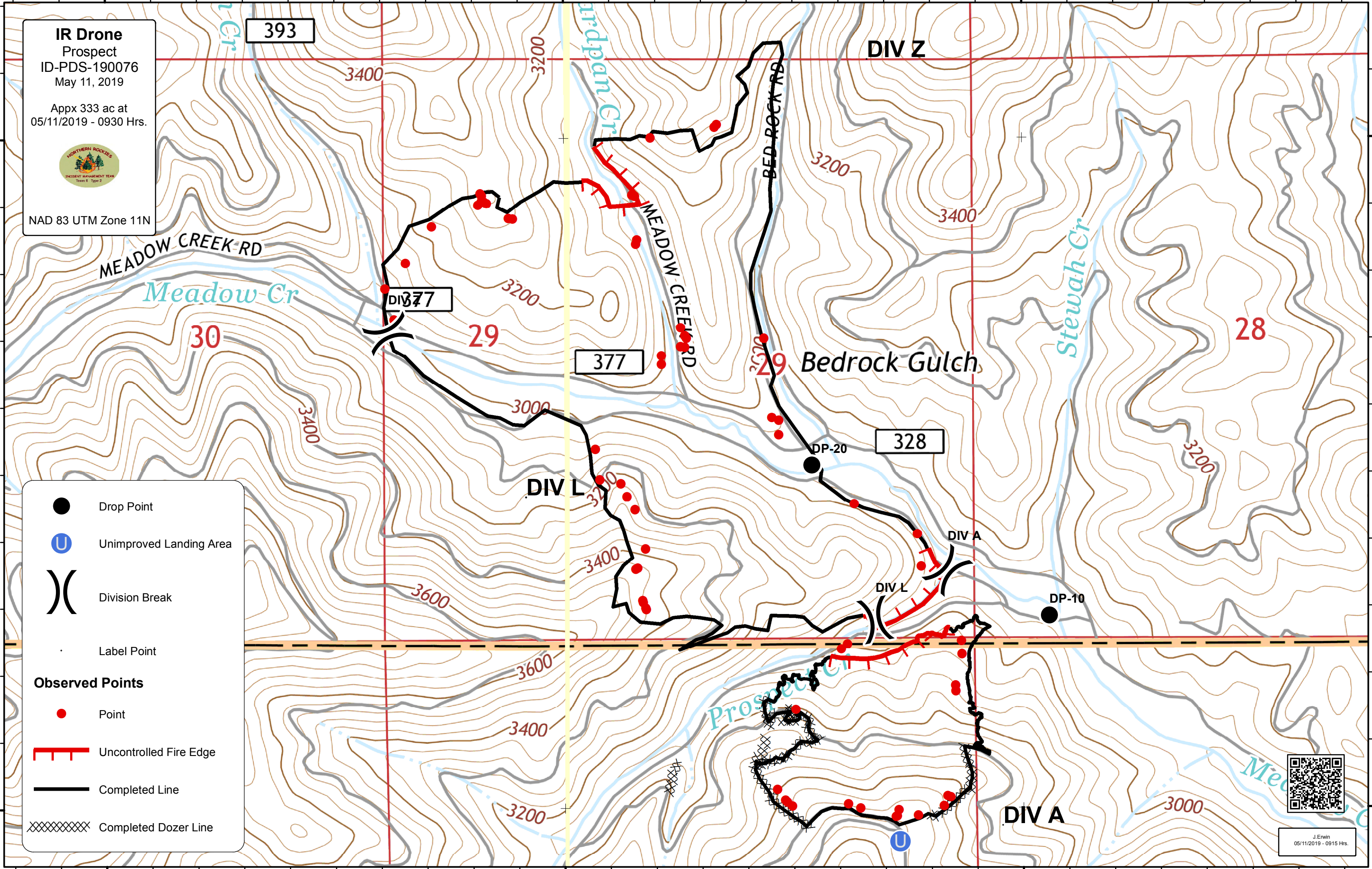
47°21'N

116°46'W

116°45'W

116°44'W

-  Drop Point
-  Unimproved Landing Area
-  Division Break
-  Label Point
- Observed Points**
-  Point
-  Uncontrolled Fire Edge
-  Completed Line
-  Completed Dozer Line



J. Erwin  
 05/11/2019 - 0915 Hrs.