

116°46'W

116°45'W

116°44'W

IR Drone
 Prospect
 ID-PDS-190076
 May 11, 2019

Appx 333 ac at
 05/11/2019 - 0930 Hrs.











NAD 83 UTM Zone 11N

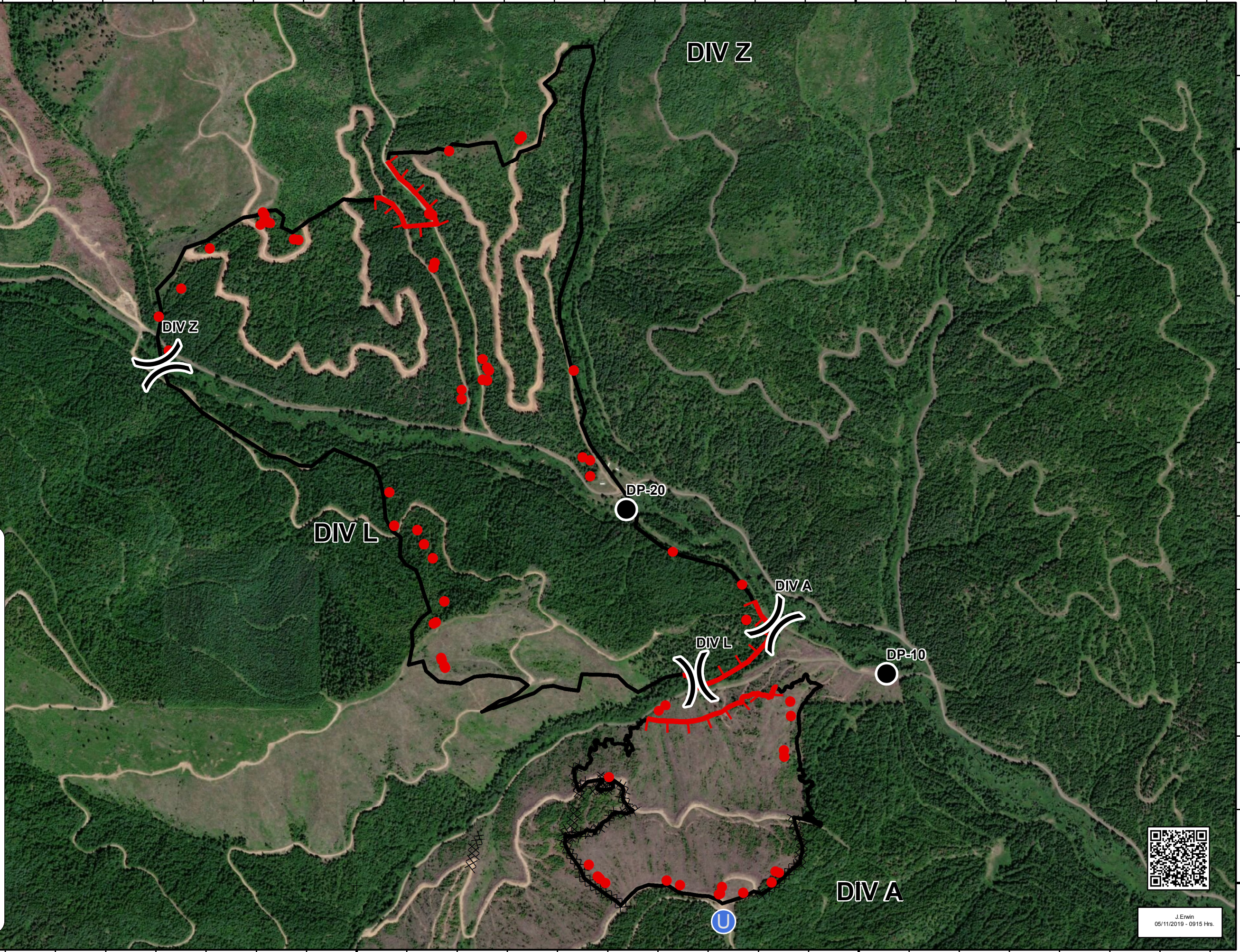
47°3'N

47°3'N

47°2'N

47°2'N

-  Drop Point
-  Unimproved Landing Area
-  Division Break
-  Label Point
- Observed Points**
-  Point
-  Uncontrolled Fire Edge
-  Completed Line
-  Completed Dozer Line



116°46'W

116°45'W

116°44'W



J. Erwin
 05/11/2019 - 0915 Hrs.