

115°15'W

115°14'W

115°13'W

46°43'N

46°43'N

46°41'N

46°41'N

46°41'N

46°41'N

46°40'N

46°40'N

**Infrared Map**  
**9/2/2019**  
**RX Bernard Junction Fire**  
**ID-NCF-000843**





Imagery Date:  
**9/1/2019 2339hrs MDT**  
**Interpreted Acres: 450**

Kelly Creek

Junction Creek

Barn Creek

Trout Creek

-  20190901\_2339\_Rx\_Bernard\_Junction\_HeatPerimeter
-  20190901\_2339\_Rx\_Bernard\_Junction\_IntenseHeat
-  20190901\_2339\_Rx\_Bernard\_Junction\_ScatteredHeat
-  20190901\_2339\_Rx\_Bernard\_Junction\_IsolatedHeat



WGS84 UTM Zone 11

0 0.5  
 Miles

IRIN: Mark\_Grupe@nps.gov 9/1/2019 11:39:53 PM PDT RX\_Bernard\_Junction\_IR\_map.MXD

115°15'W

115°14'W

115°13'W