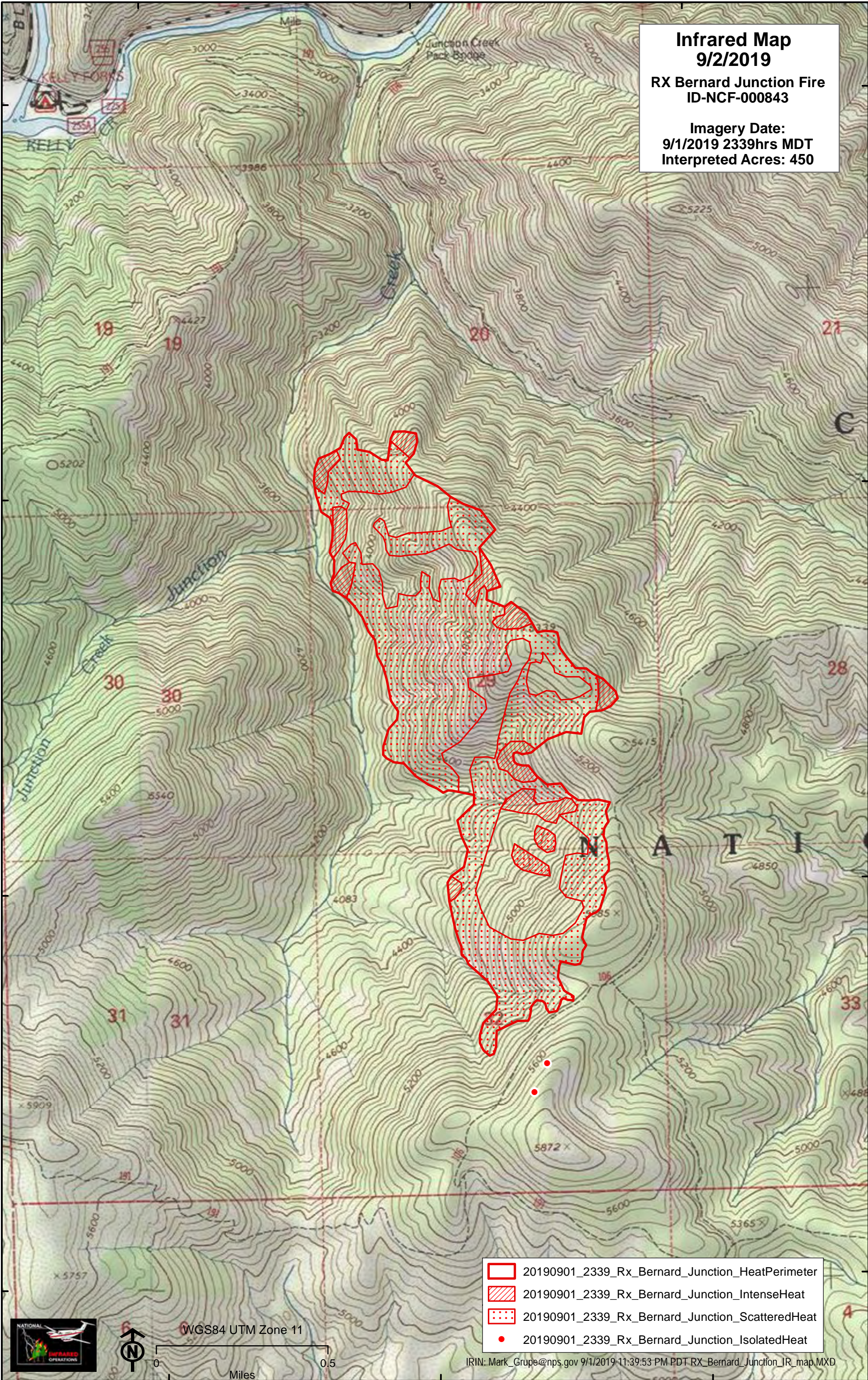







Infrared Map
9/2/2019
RX Bernard Junction Fire
ID-NCF-000843

Imagery Date:
9/1/2019 2339hrs MDT
Interpreted Acres: 450



-  20190901_2339_Rx_Bernard_Junction_HeatPerimeter
-  20190901_2339_Rx_Bernard_Junction_IntenseHeat
-  20190901_2339_Rx_Bernard_Junction_ScatteredHeat
-  20190901_2339_Rx_Bernard_Junction_IsolatedHeat



WGS84 UTM Zone 11

