


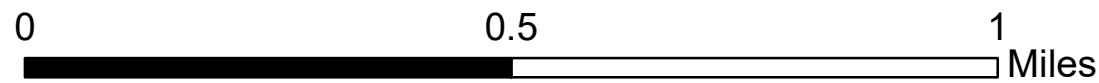



-  Heat Perimeter
-  Isolated Heat
-  Scattered Heat
-  Cloud Blocking Heat Detection



Shale Creek - Infrared Map  
 ID-NCF-000829  
 Imagery Date: 20190829 2219  
 Interpreted Acres: 95



Infrared Interpreter: Lauren Miller  
 GCS\_WGS\_1984