



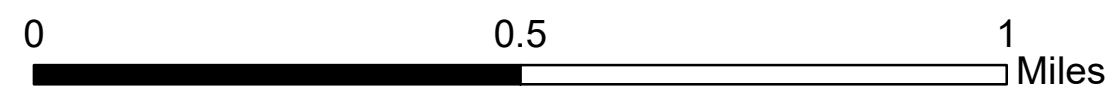



-  Heat Perimeter
-  Isolated Heat
-  Scattered Heat
-  Cloud Blocking Heat Detection



Shale Creek - Infrared Map
 ID-NCF-000829
 Imagery Date: 20190829 2219
 Interpreted Acres: 95



Infrared Interpreter: Lauren Miller
 GCS_WGS_1984