

114°59'30"W

114°59'0"W

114°58'30"W

114°58'0"W

114°57'30"W

46°43'30"N

46°43'0"N

46°42'30"N

46°43'30"N

46°43'0"N

46°42'30"N

Shale Creek

Moose Kelly Prescribed Fire





114°59'30"W

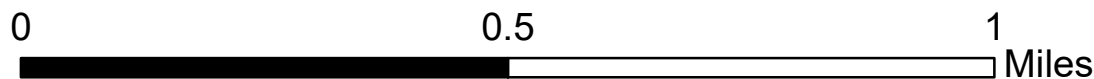

114°59'0"W

114°58'30"W

114°58'0"W

114°57'30"W

-  Heat Perimeter
-  Intense Heat
-  Scattered Heat
-  Isolated Heat



Shale Creek, ID-NCF-000829
 Moose Kelly Prescribed Fire
 Infrared Map
 Imagery Date: 20190901 2336
 Interpreted Acres: 341 (Shale Creek-151; Moose Kelly -191)



Infrared Interpreter: Lauren Miller
 GCS_WGS_1984