

115°26'W

115°25'W

**Infrared Map**  
**8/30/2019**  
 Tumble Fire  
 ID-NCF-000744

Imagery Date:  
 08/29/2019 2231hrs MDT  
 Interpreted Acres: 1


46°15'N

46°15'N





46°14'N

46°14'N



WGS84 UTM Zone 11

-  20190829\_2231\_Tumble\_HeatPerimeter
-  20190829\_2231\_Tumble\_IsolatedHeat

0 0.5

Miles

IRIN: Mark\_Grupe@nps.gov 8/29/2019 11:09:05 PM Timble\_IR\_map.MXD

115°26'W

115°25'W