


Frequencies	TX	Tone	RX	Tone	AM / FM
Air / Ground - Command	169.1500		169.1500		FM
Air / Ground - Tactical Div A	166.6125		166.6125		FM
Air / Ground - Tactical Div X, Z	167.9500		167.9500		FM
Air / Air - Rotary Wing	128.1750		128.1750		AM
Air / Air - Fixed Wing	123.6000	TFR	123.6000	TFR	AM
HLF IA Air/Air	124.9750		124.9750		AM
HLF Primary IA A/G	168.3875		168.3875		FM
Life Flight - A/G Tan	155.3400		155.3400		FM
DECK	163.1000		163.1000		FM
AIRGUARD - Emergency Only	168.6250		168.6250		FM
National FLT Follow	168.6500		168.6500		FM

FAA N#	TYPE	MAKE	BASE	REMARKS
5CK	1	UH-60	Helena Airport	Horse Gulch
699RH	1	KMAX	Helena Airport	Horse Gulch
7115C	2	UH-1H	Helena Airport	Horse Gulch
410TD	3	Bell 407	Helena Airport	Horse Gulch
172AC	1	S-64E	Helena Airport	NRG Prepo
1043T	1	S-61A	Helena Airport	NRG Prepo
562AJ	1	CH-47	Helena Airport	NRG Prepo


FC Point Type	Label	Latitude WGS84 DDM	Longitude WGS84 DDM
Camp		46° 47.059' N	111° 47.016' W
Drop Point	10	46° 42.154' N	111° 43.448' W
Helibase		46° 36.243' N	111° 59.646' W
Helispot	10	46° 43.547' N	111° 40.048' W
Helispot	Basecamp	46° 34.455' N	111° 33.931' W


AIR OPs
Horse Gulch
 12086 acres
 as of 20240713
 1347hrs
 Acres determined
 from IR


- Helispot
- H Helibase
-) Division Break
- X Camp Value at Risk
- D Drop Point
- Completed Dozer Line
- Completed Hand Line
- Completed Road as Line
- Temporary Flight Restriction
- Uncontain



Northern Rockies
NATIONAL
INCIDENT MANAGEMENT TEAM







0 1 2 3 4 5 Miles

North American
1983 Datum.
LatLong Grid