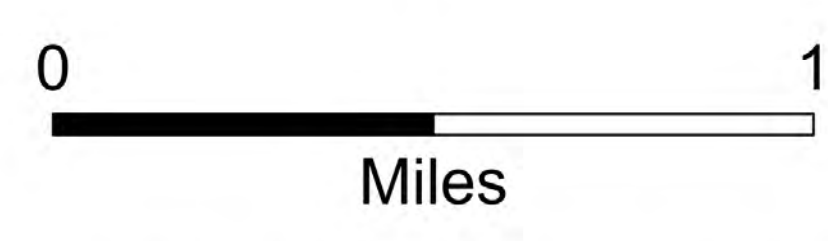
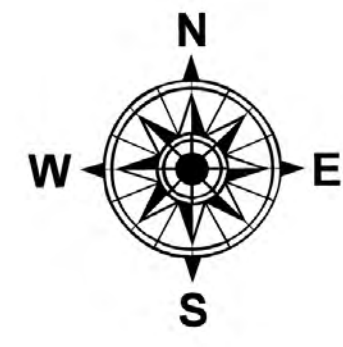
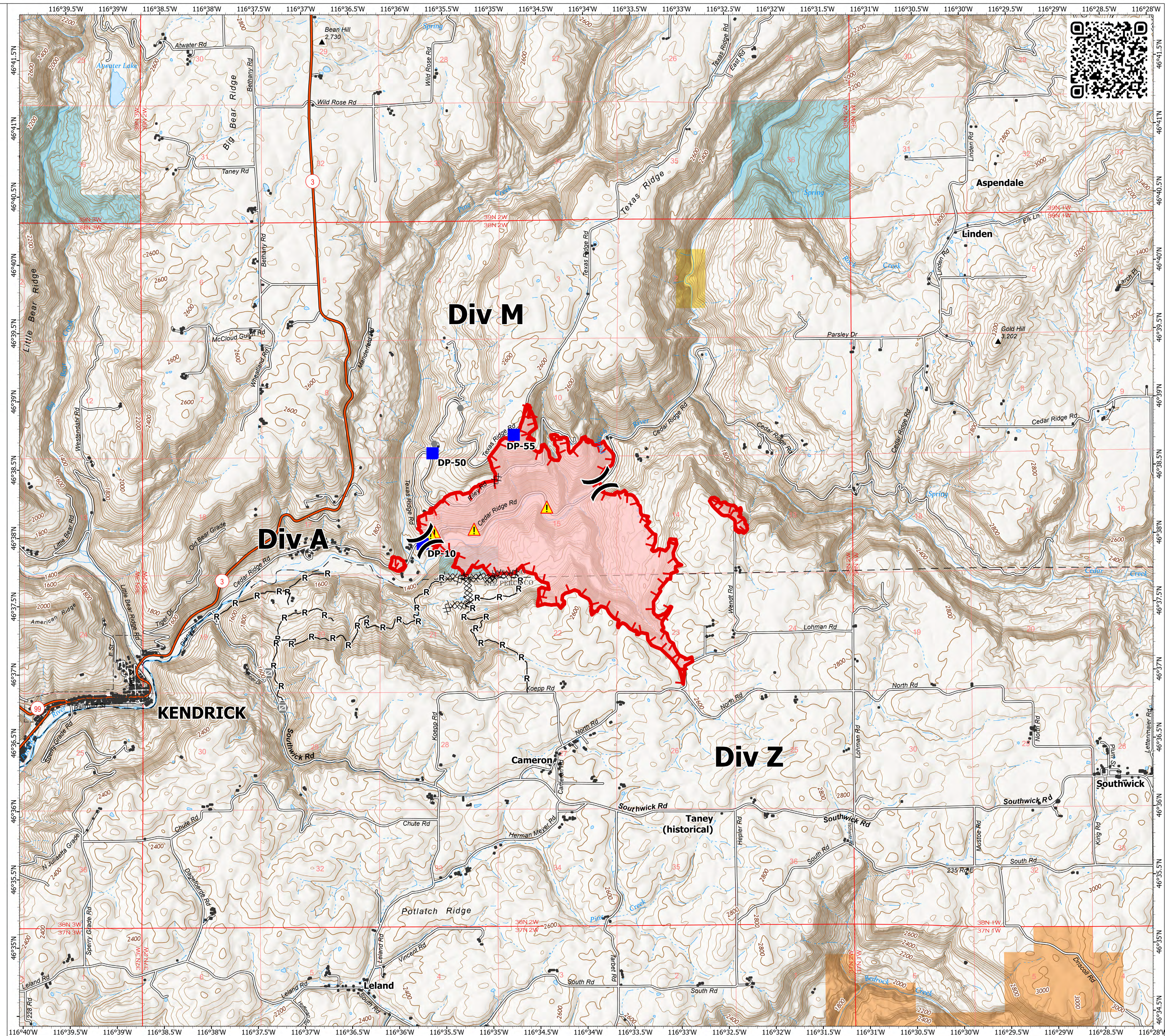


Operations

Texas
IDPDS-000349
07/17/2024 Day

1,350 acres at 20240716 0900hrs

- Structure
- Division Break
- Drop Point
- Other
- Gate
- Hazard
- Completed Dozer Line
- Completed Road as Line
- Uncontained
- Wildfire Daily Fire Perimeter
- Secondary Highway
- Road
- Road, high clearance
- Bureau of Land Management Lands
- State Lands



1:16,000 | RIST 2024 | 7/16/2024 2130
Acres from IAA
North American 1983 Datum, LatLong Grid