

Colockum Tarps
221LBD
WA-WFS-004020
Div W
August 9, 2013
80,881 Acres
Perimeter as of 08/7/2013 @ 2030



DP-43

DP-44











T19R20E

T19R21E

T18R21E

DP-40 MEDIC 2

Legend

-  Medic
-  Div Break
-  Drop Point
-  water source
-  Road
-  Fire Perimeter
-  Dozer Line
-  Perimeter
-  Handline
-  Structures



120°16'0"W 120°15'0"W 120°14'0"W 120°13'0"W

47°50'0"N
47°50'0"N
47°50'0"N
47°50'0"N
47°50'0"N

120°16'0"W
120°15'0"W
120°14'0"W
120°13'0"W