














Page 1

DOUGLAS COMPLEX
ORS73205314
Branch I, Div A
August 9, 2013, Day
NAD 83
Approx 44,045 ac

Incident Action Plan Map

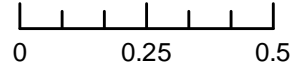
Page 1 of 16

Legend

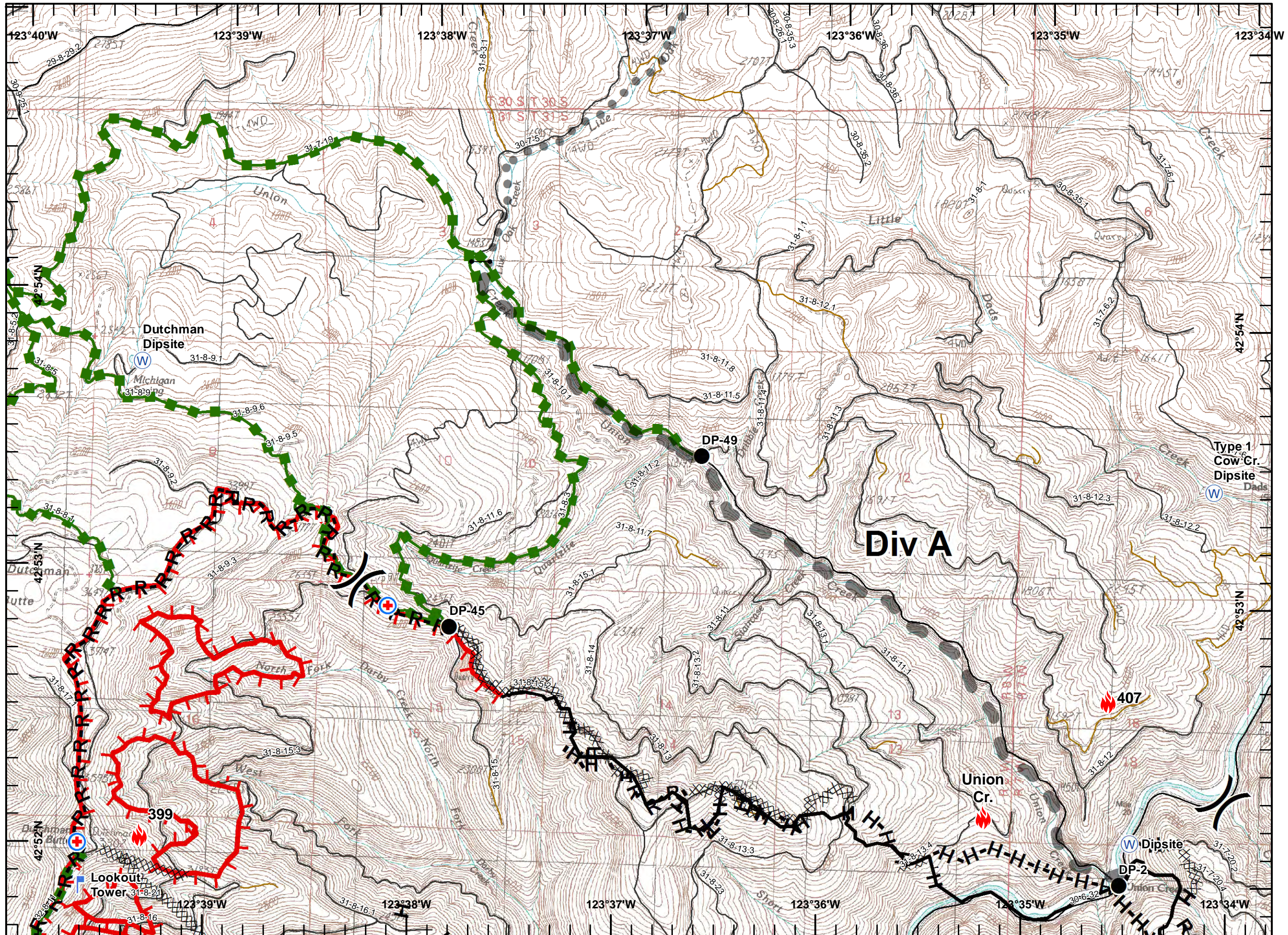
-  Uncontrolled Fire Edge
-  Completed Dozer Line
-  Completed Line
-  Hand Line
-  Road as Completed Line
-  Escape Route
-  Drop Point
-  Blocked Road
-  Lookout
-  MediVac Site
-  Dip Site
-  Water Use Caution
-  Water Use Restriction



Miles



ODF GIS, Team 2
August 08, 2013
2246 Hours



Page 2

DOUGLAS COMPLEX
ORS73205314
Branch I, Div I
August 9, 2013, Day
NAD 83
Approx 44,045 ac

Incident Action Plan Map

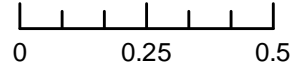
Page 2 of 16

Legend

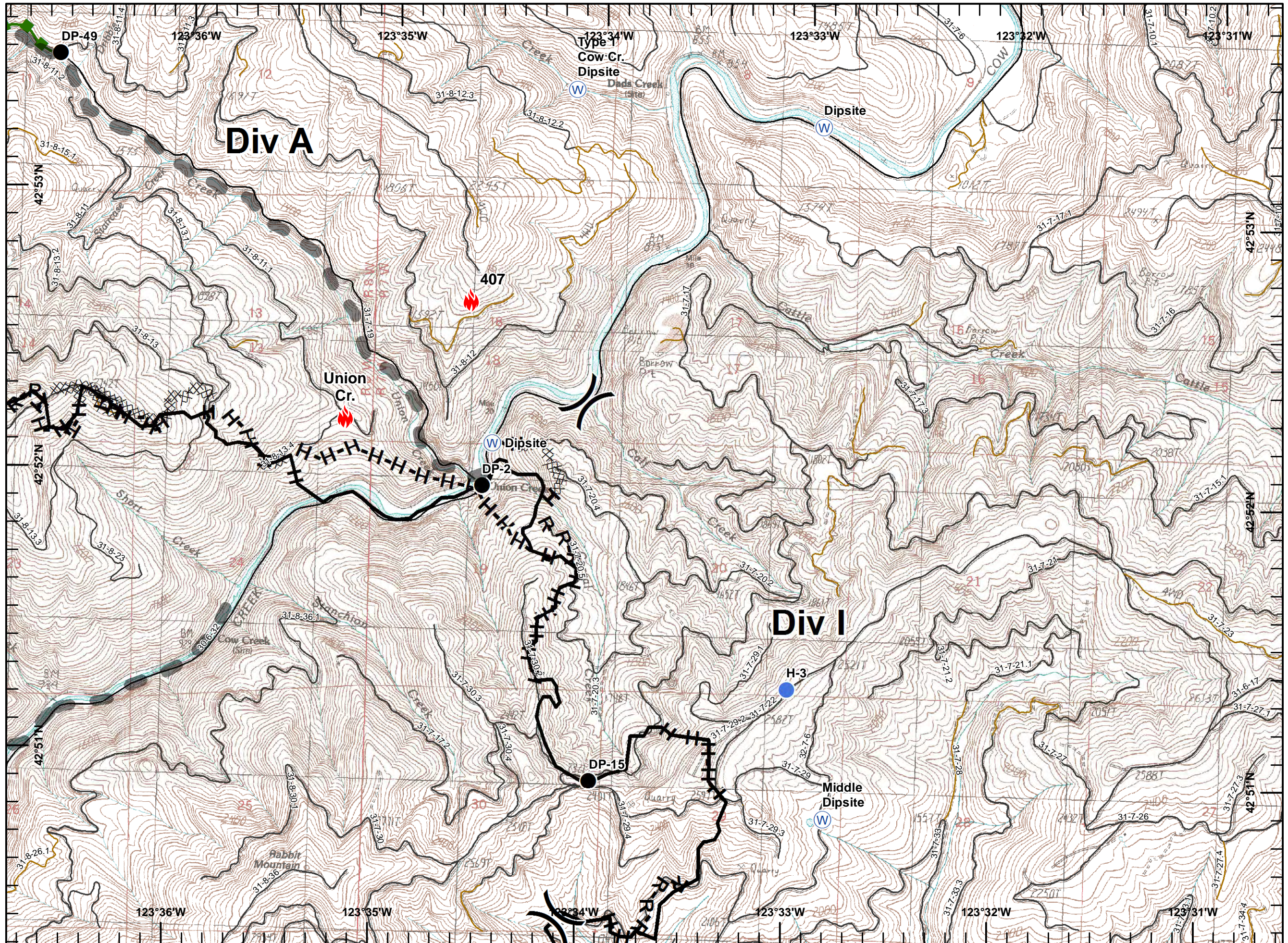
- XXXXX Completed Dozer Line
- Completed Line
- H-H Hand Line
- R-R Road as Completed Line
- Escape Route
- Drop Point
- Helispot
- W Dip Site
- Water Use Restriction



Miles



ODF GIS, Team 2
August 08, 2013
2247 Hours













Page 3

DOUGLAS COMPLEX
ORS73205314
Branch I, Div E
August 9, 2013, Day
NAD 83
Approx 44,045 ac

Incident Action Plan Map

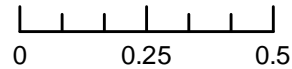
Page 3 of 16

Legend

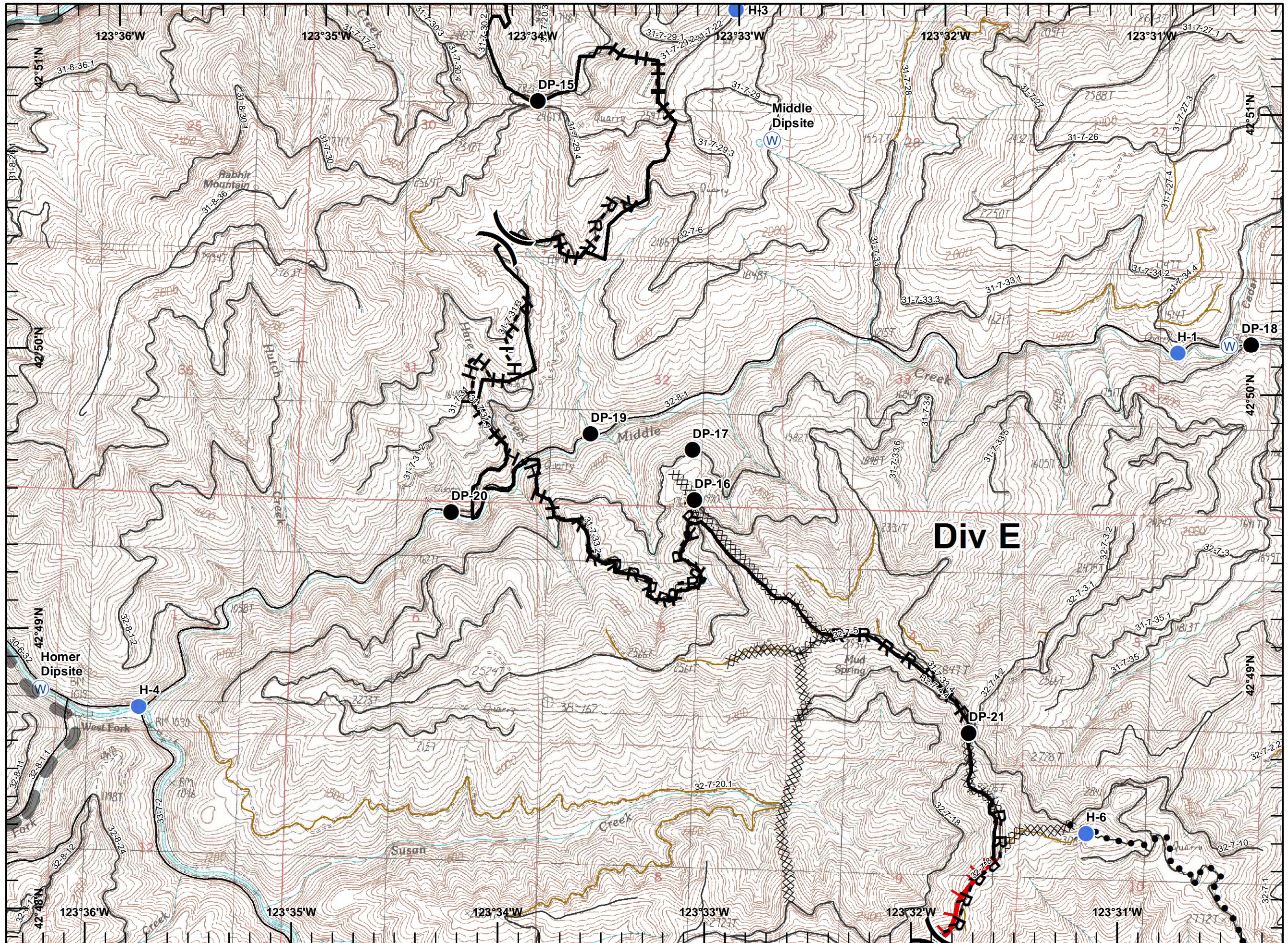
-  Uncontrolled Fire Edge
-  Completed Dozer Line
-  Completed Line
-  Hand Line
-  Road as Completed Line
-  Planned Secondary Line
-  Drop Point
-  Helispot
-  Dip Site
-  Water Use Restriction



Miles



ODF GIS, Team 2
August 08, 2013
2247 Hours














DOUGLAS COMPLEX
ORS73205314
Branch I, Div F
August 9, 2013, Day
NAD 83
Approx 44,045 ac

Incident Action
Plan Map

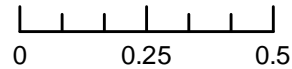
Page 4 of 16

Legend

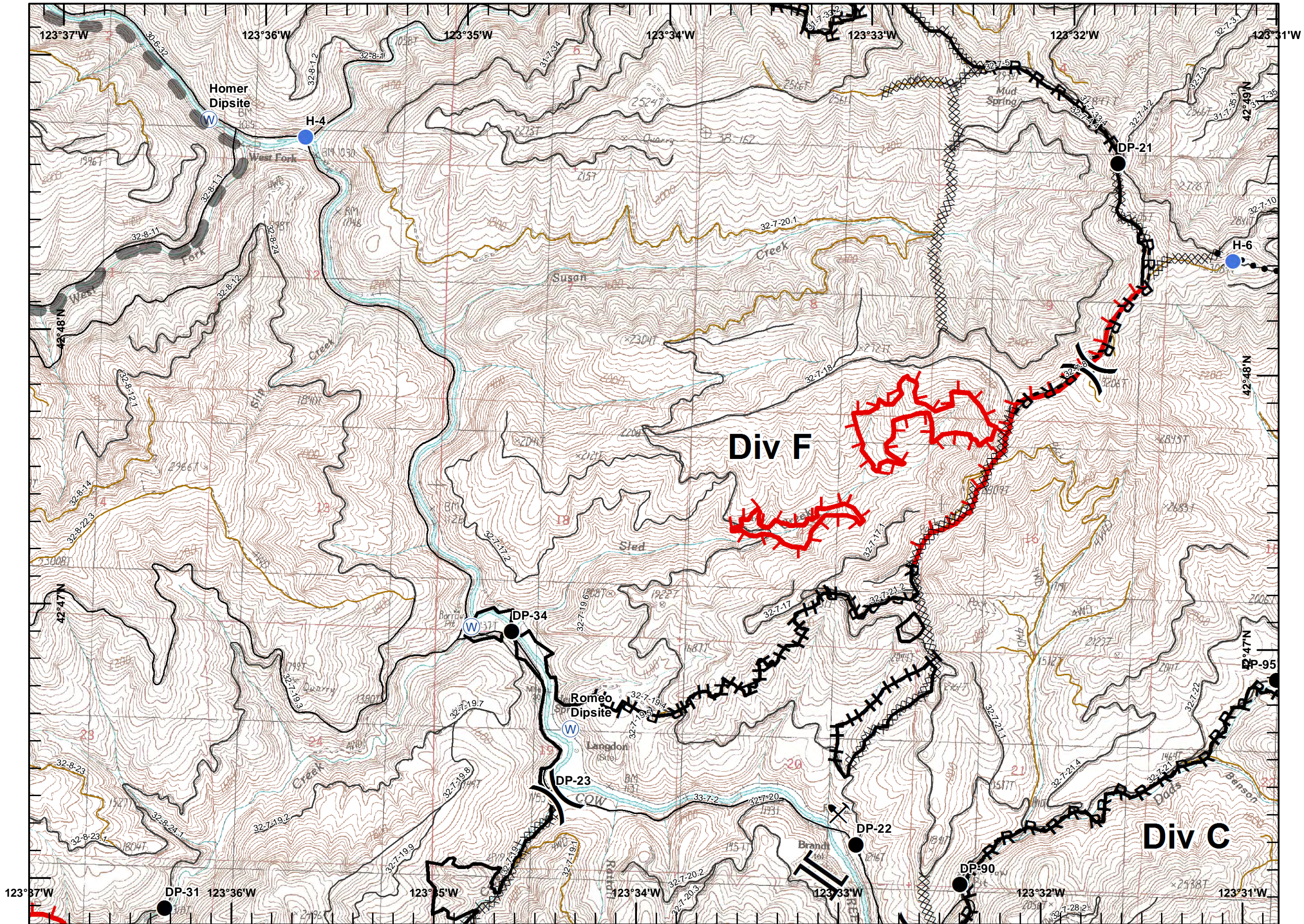
-  Uncontrolled Fire Edge
-  Completed Dozer Line
-  Completed Line
-  Hand Line
-  Road as Completed Line
-  Planned Secondary Line
-  Drop Point
-  Helispot
-  Dip Site
-  Mine Shaft
-  Water Use Restriction



Miles



ODF GIS, Team 2
August 08, 2013
2248 Hours












Page 5

DOUGLAS COMPLEX
ORS73205314
Branch I, Div R
August 9, 2013, Day
NAD 83
Approx 44,045 ac

Incident Action Plan Map

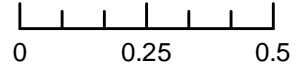
Page 5 of 16

Legend

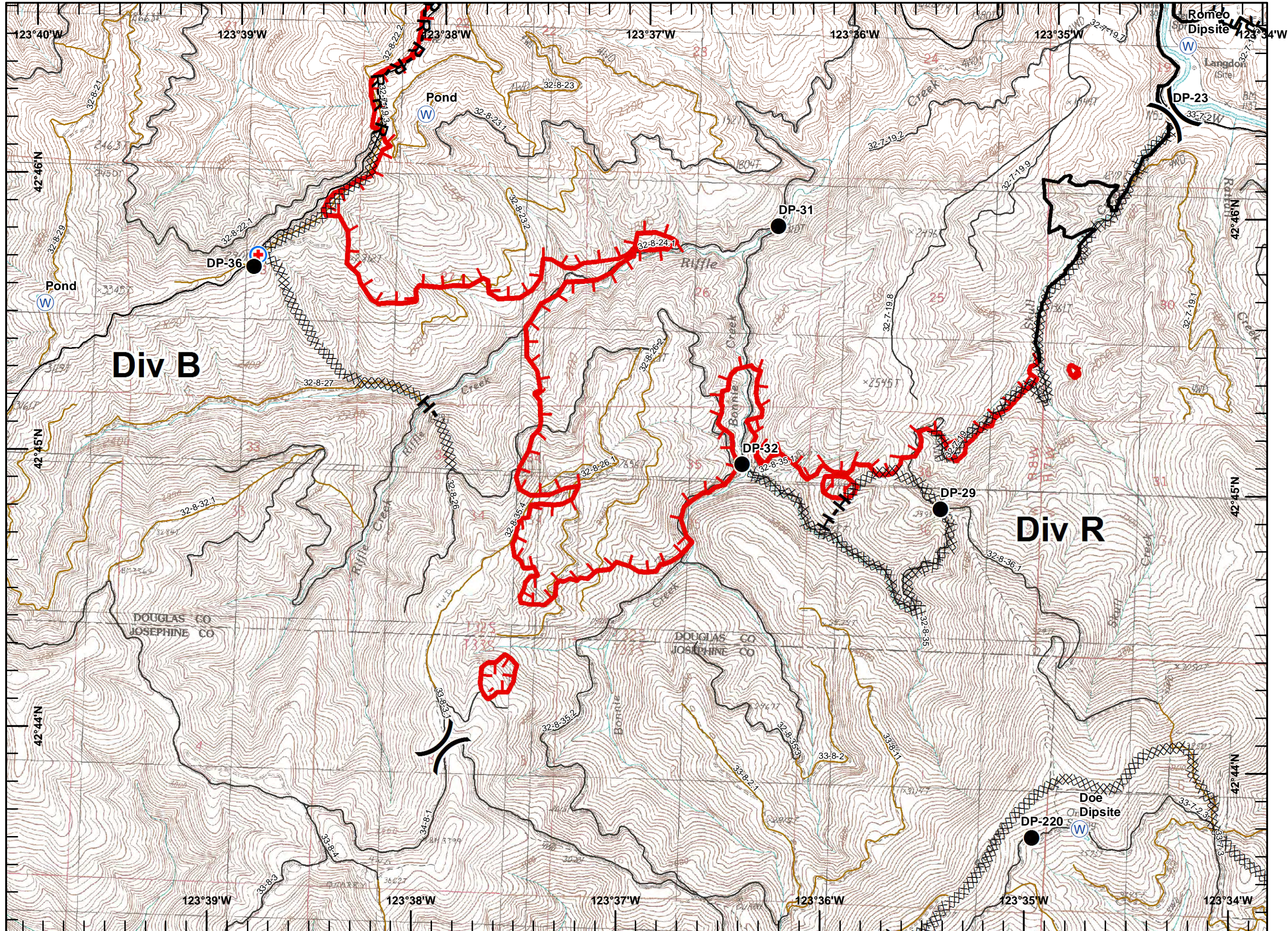
-  Uncontrolled Fire Edge
-  Completed Dozer Line
-  Completed Line
-  Hand Line
-  Road as Completed Line
-  Drop Point
-  MediVac Site
-  Dip Site
-  Mine Shaft



Miles



ODF GIS, Team 2
August 08, 2013
2249 Hours













Page 6

DOUGLAS COMPLEX
ORS73205314
Branch I, Div B
August 9, 2013, Day
NAD 83
Approx 44,045 ac

Incident Action Plan Map

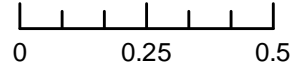
Page 6 of 16

Legend

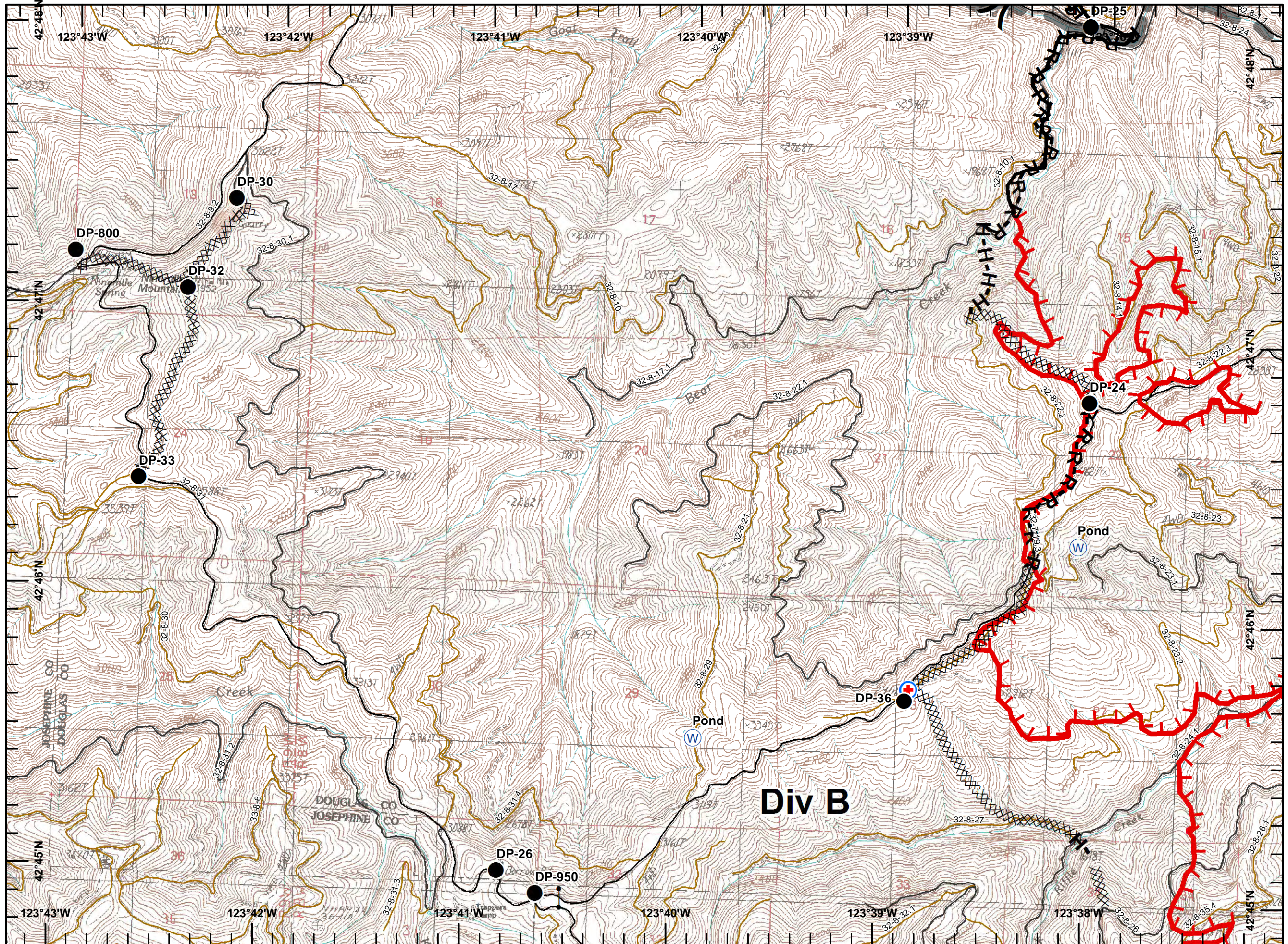
-  Uncontrolled Fire Edge
-  Completed Dozer Line
-  Completed Line
-  Hand Line
-  Road as Completed Line
-  Drop Point
-  Blocked Road
-  MediVac Site
-  Dip Site
-  Water Use Restriction



Miles



ODF GIS, Team 2
August 08, 2013
2250 Hours














DOUGLAS COMPLEX
ORS73205314
Branch I, Div P
August 9, 2013, Day
NAD 83
Approx 44,045 ac

Incident Action Plan Map

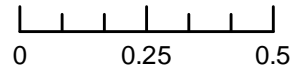
Page 7 of 16

Legend

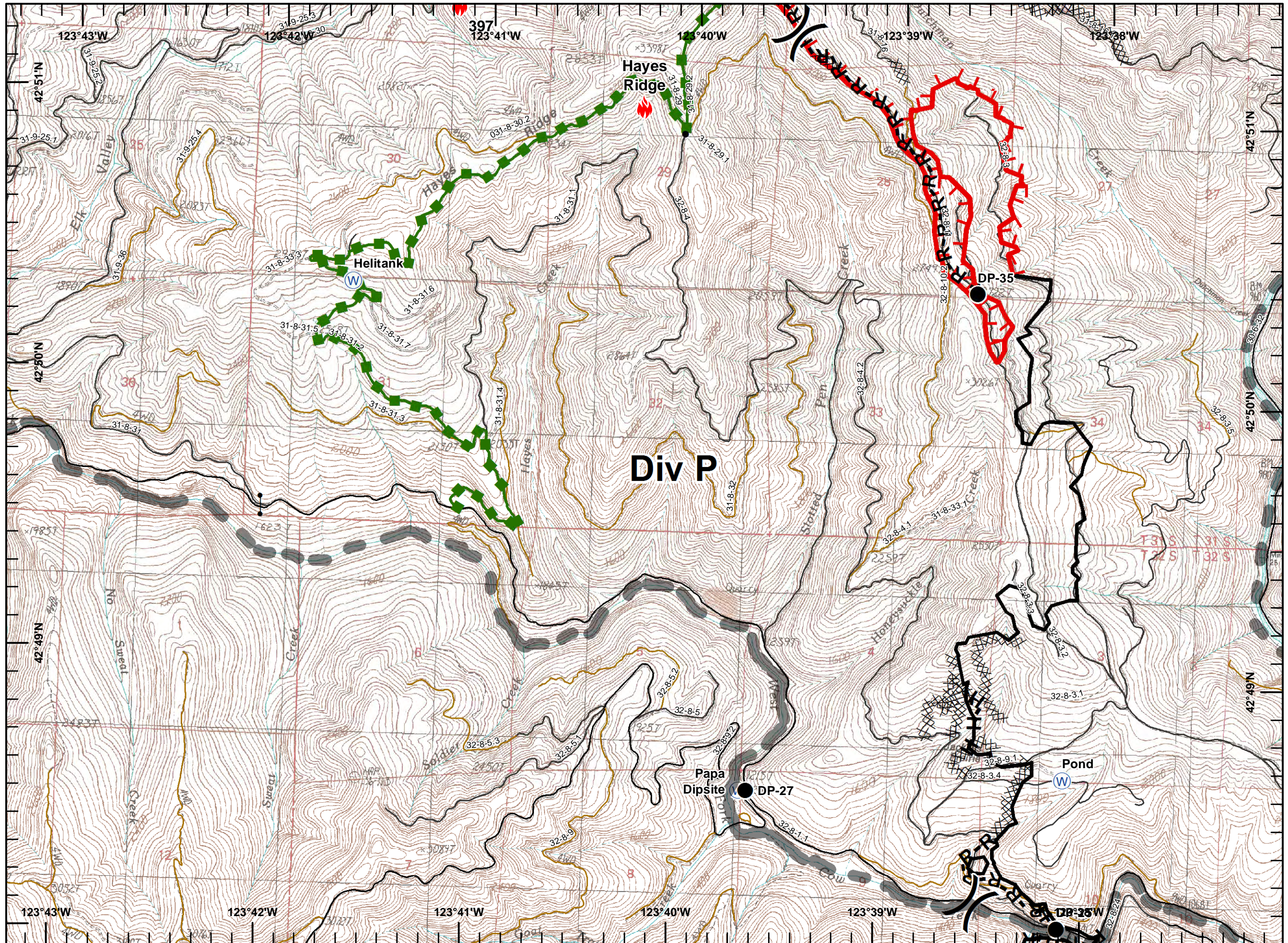
-  Uncontrolled Fire Edge
-  Completed Dozer Line
-  Completed Line
-  Hand Line
-  Road as Completed Line
-  Escape Route
-  Planned Secondary Line
-  Drop Point
-  Blocked Road
-  Dip Site
-  Water Use Restriction



Miles



ODF GIS, Team 2
August 08, 2013
2250 Hours


















DOUGLAS COMPLEX
ORS73205314
Branch I, Div G
August 9, 2013, Day
NAD 83
Approx 44,045 ac

Incident Action Plan Map

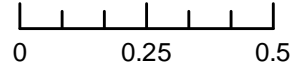
Page 8 of 16

Legend

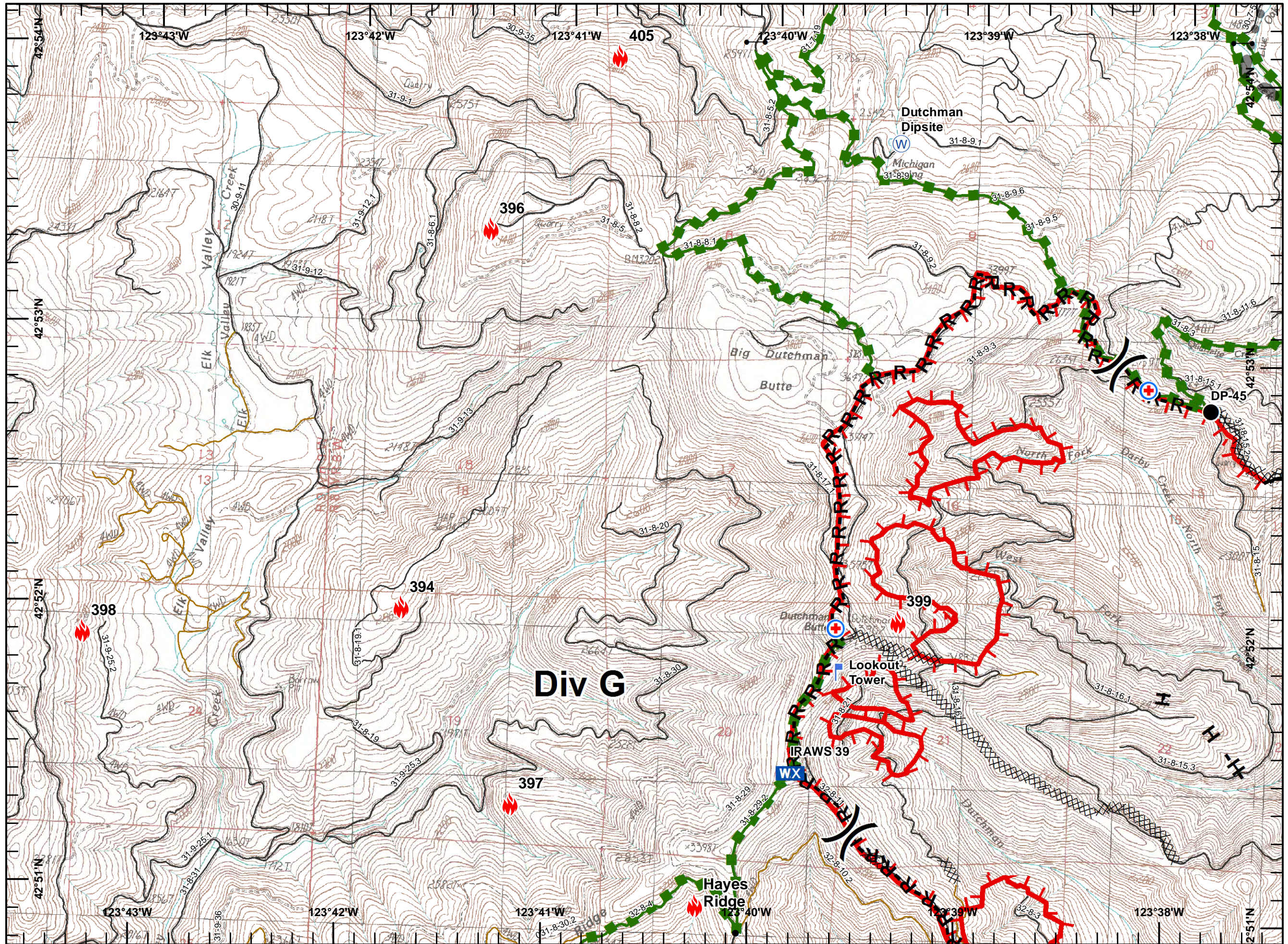
-  Uncontrolled Fire Edge
-  Completed Dozer Line
-  Completed Line
-  Hand Line
-  Road as Completed Line
-  Escape Route
-  Planned Secondary Line
-  Drop Point
-  Blocked Road
-  Lookout
-  MediVac Site
-  Mobile Weather Unit
-  Dip Site
-  Water Use Caution
-  Water Use Restriction



Miles



ODF GIS, Team 2
August 08, 2013
2251 Hours















Page 9

DOUGLAS COMPLEX
ORS73205314
Branch III, Div C
August 9, 2013, Day
NAD 83
Approx 44,045 ac

Incident Action Plan Map

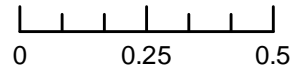
Page 9 of 16

Legend

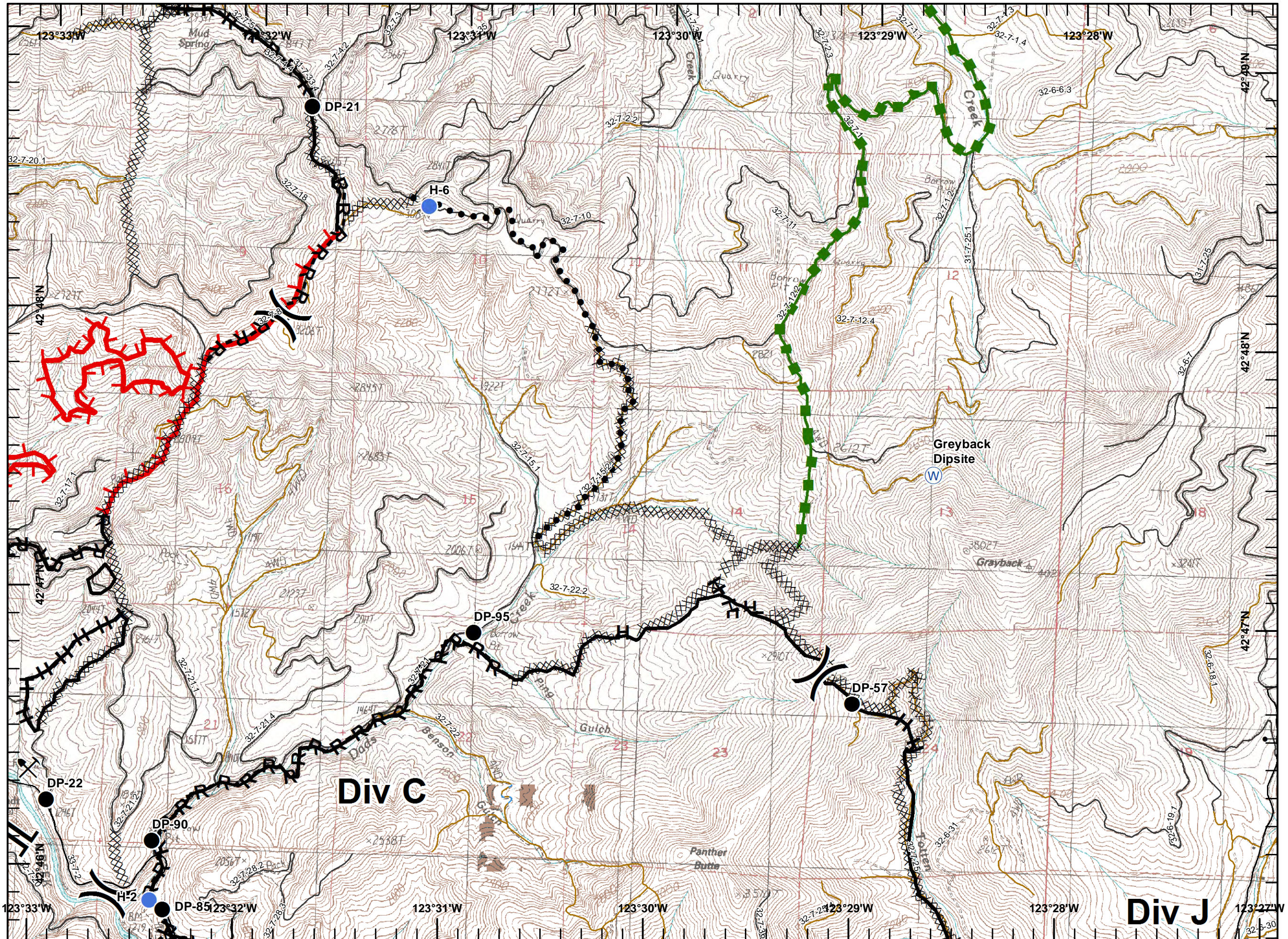
-  Uncontrolled Fire Edge
-  Completed Dozer Line
-  Completed Line
-  Hand Line
-  Road as Completed Line
-  Escape Route
-  Planned Secondary Line
-  Drop Point
-  Blocked Road
-  Helispot
-  Dip Site
-  Mine Shaft



Miles



ODF GIS, Team 2
August 08, 2013
2252 Hours



DOUGLAS COMPLEX
ORS73205314
Branch III, Div J
August 9, 2013, Day
NAD 83
Approx 44,045 ac

Incident Action Plan Map

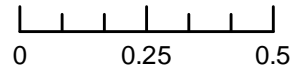
Page 10 of 16

Legend

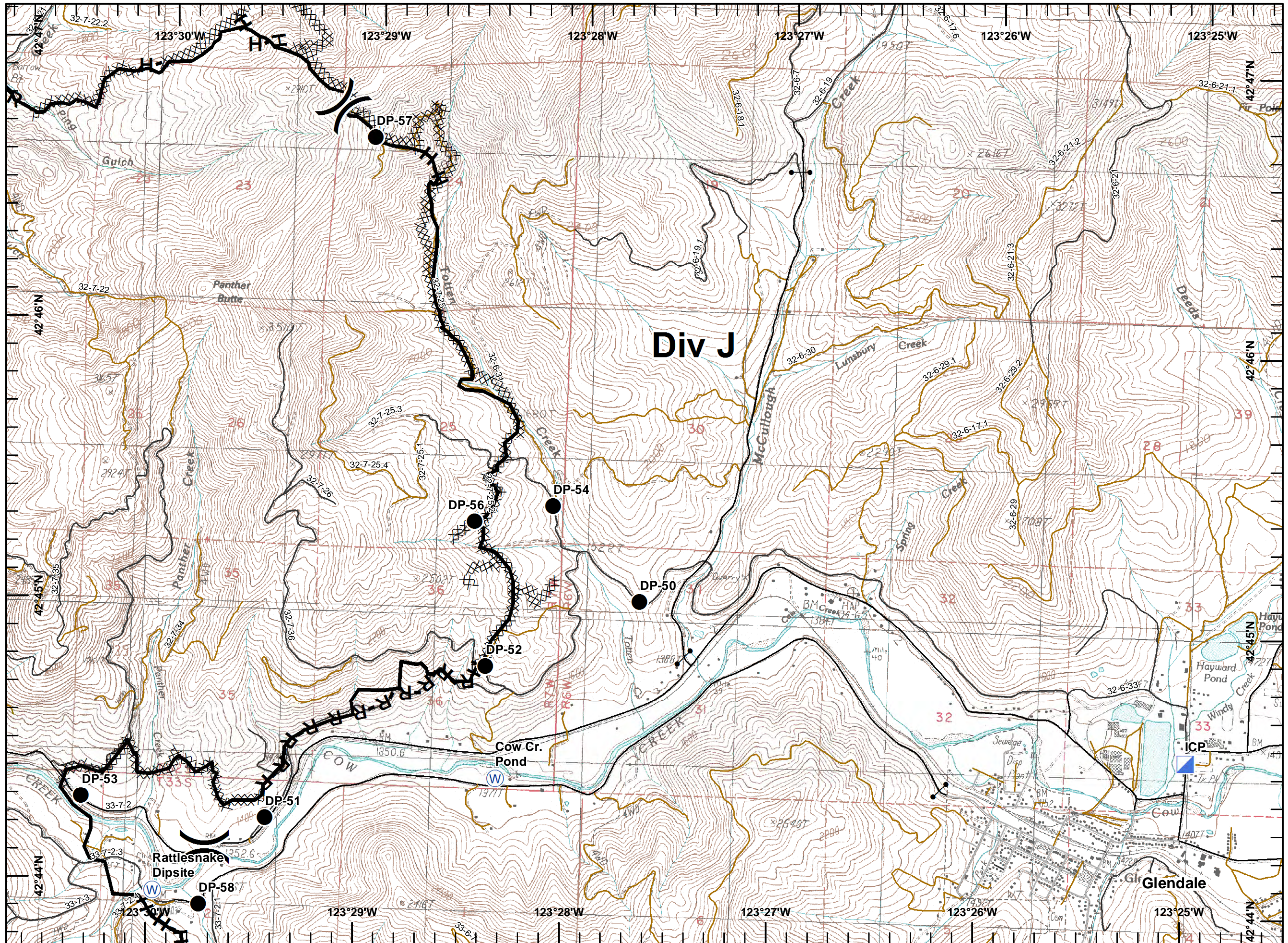
- XXXXX Completed Dozer Line
- Completed Line
- H-H Hand Line
- R-R Road as Completed Line
- Drop Point
- Blocked Road
- ▣ Incident Command Post
- Ⓜ Dip Site



Miles



ODF GIS, Team 2
August 08, 2013
2253 Hours



DOUGLAS COMPLEX
ORS73205314
Branch III, Div D, AA & BB
August 9, 2013, Day
NAD 83
Approx 44,045 ac

Incident Action Plan Map

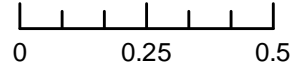
Page 11 of 16

Legend

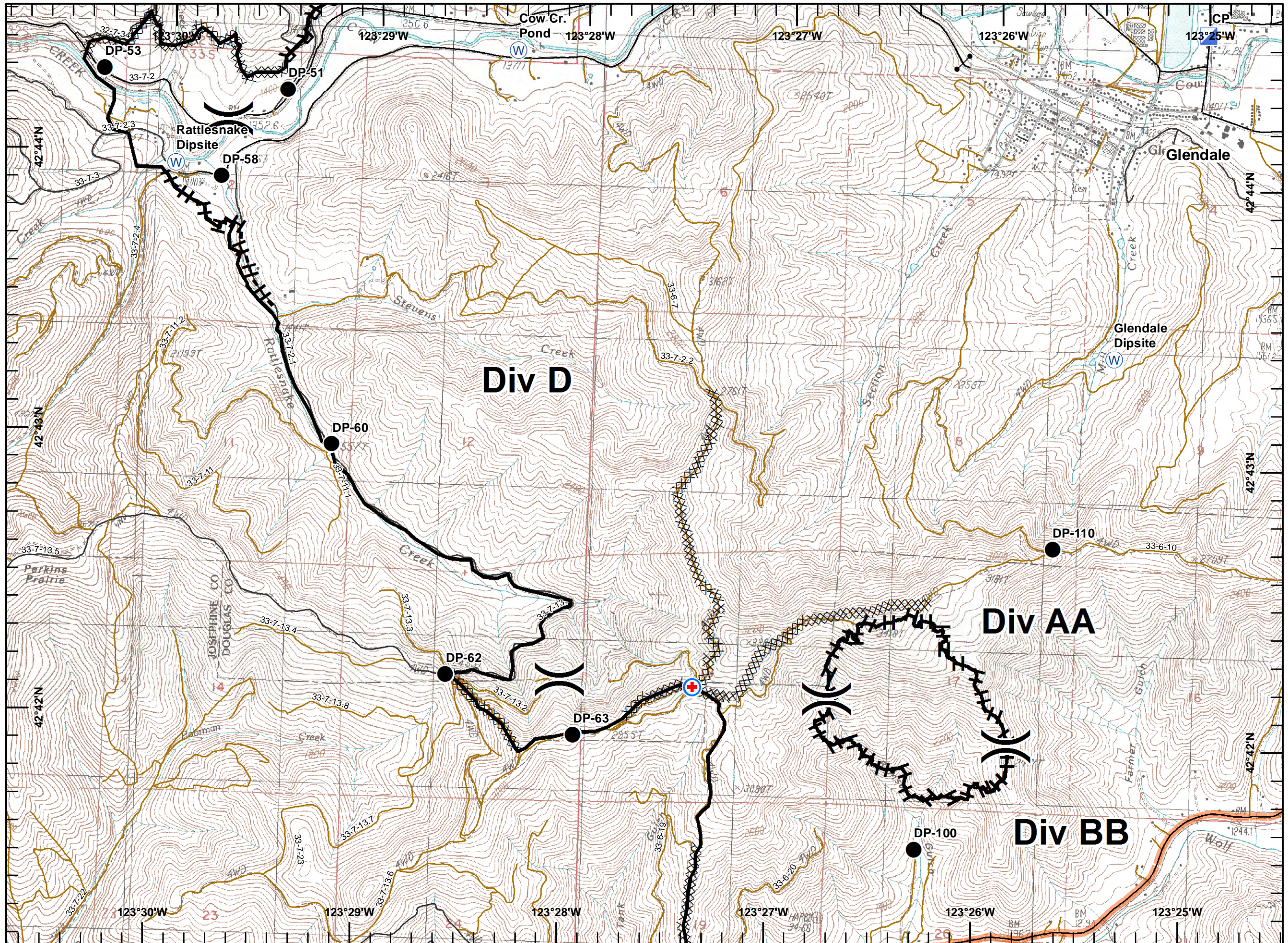
- XXXXX Completed Dozer Line
- Completed Line
- H-H Hand Line
- R-R Road as Completed Line
- Drop Point
- Blocked Road
- ▣ Incident Command Post
- ⊕ MediVac Site
- ⊙ Dip Site



Miles



ODF GIS, Team 2
August 08, 2013
2253 Hours






DOUGLAS COMPLEX
ORS73205314
Branch III, Div H, AA & BB
August 9, 2013, Day
NAD 83
Approx 44,045 ac

Incident Action Plan Map

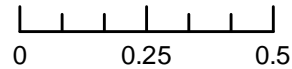
Page 12 of 16

Legend

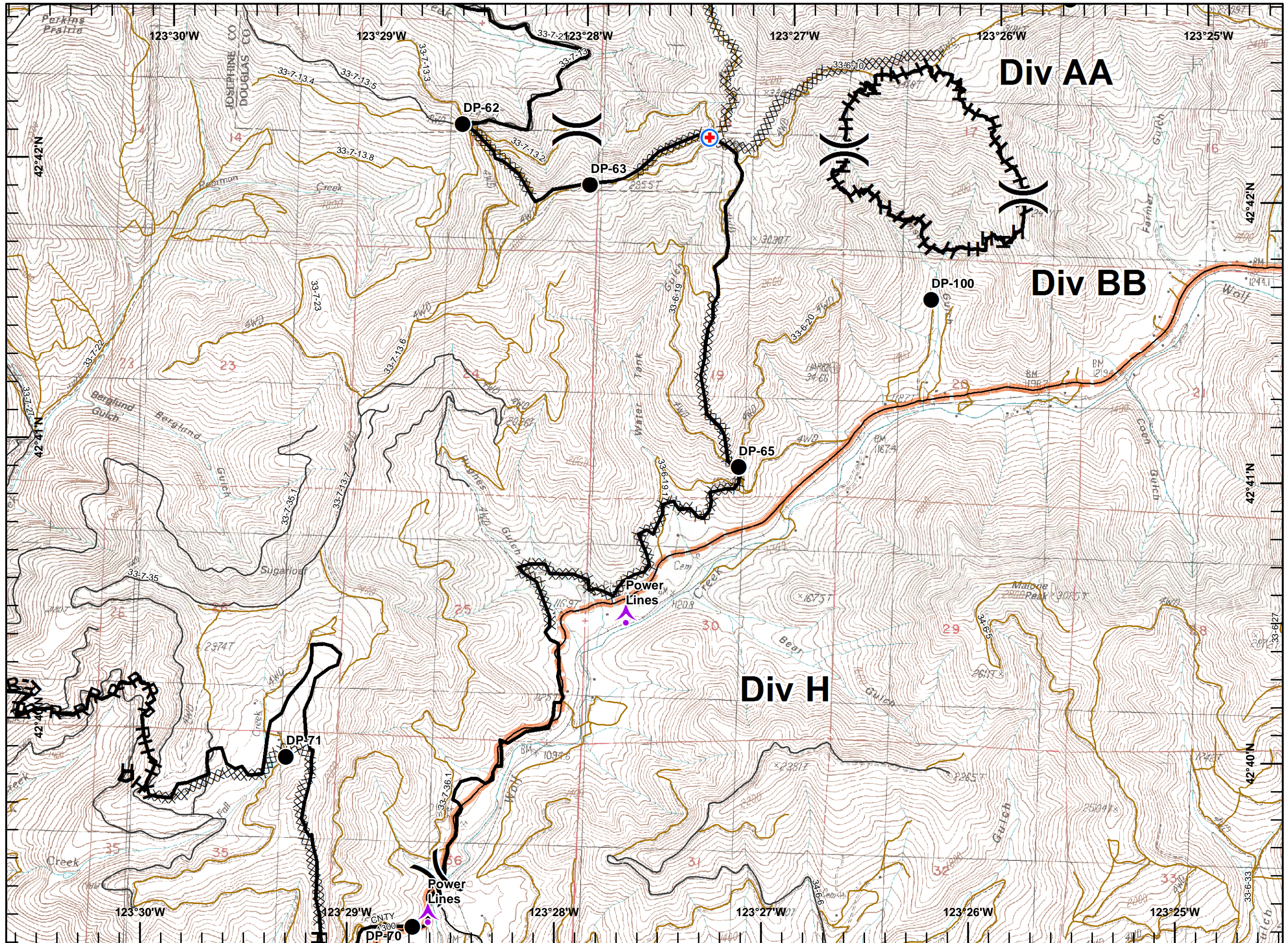
- XXXXX Completed Dozer Line
- Completed Line
- H-H Hand Line
- R-R Road as Completed Line
-  Aerial Hazard
-  Drop Point
-  MediVac Site



Miles



ODF GIS, Team 2
August 08, 2013
2254 Hours







DOUGLAS COMPLEX
ORS73205314
Branch III , Div L
August 9, 2013, Day
NAD 83
Approx 44,045 ac

Incident Action
Plan Map

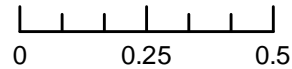
Page 13 of 16

Legend

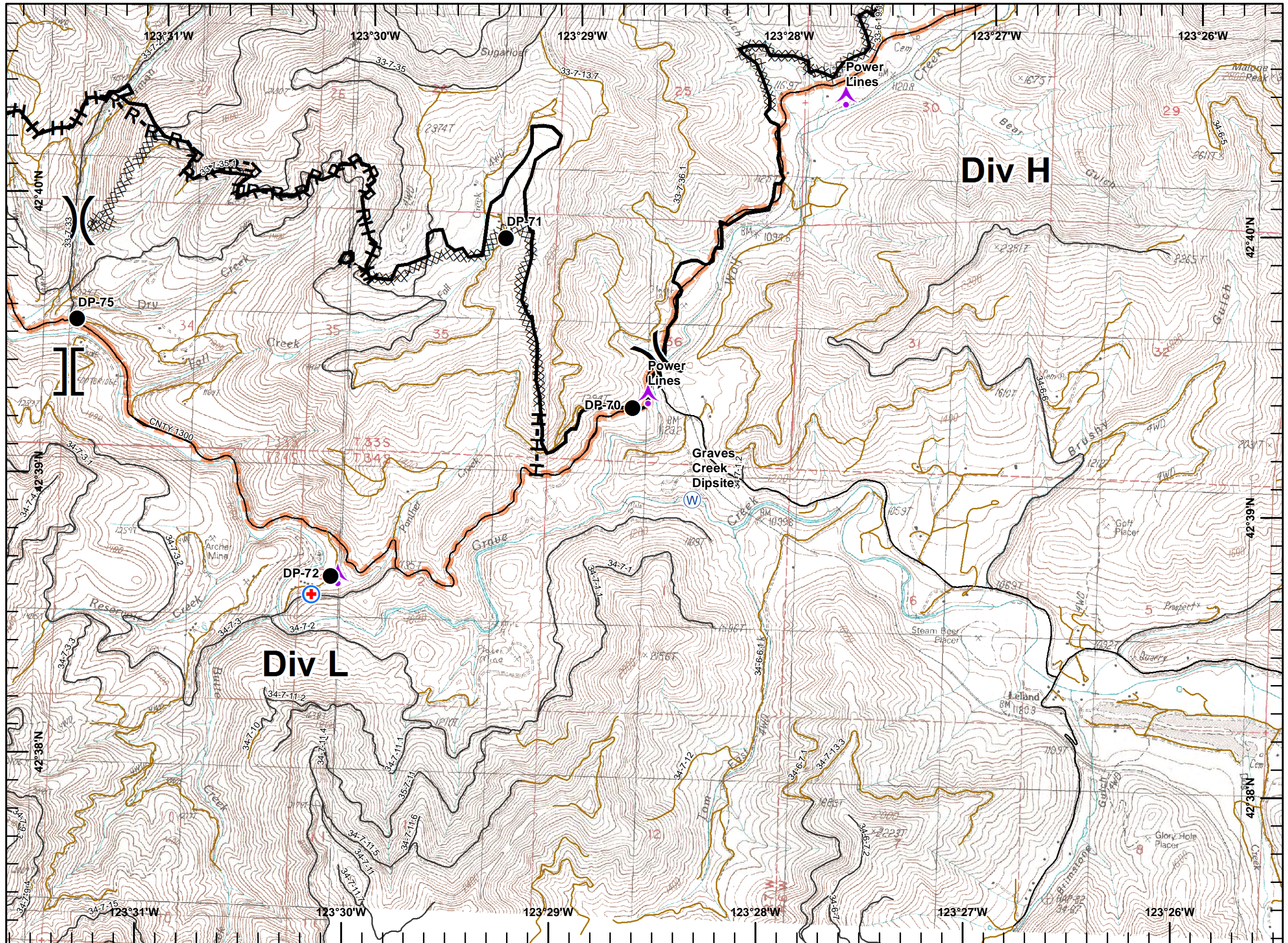
- XXXXX Completed Dozer Line
- Completed Line
- H-H Hand Line
- R-R Road as Completed Line
-  Aerial Hazard
-  Drop Point
-  MediVac Site
-  Dip Site



Miles



ODF GIS, Team 2
August 08, 2013
2255 Hours



DOUGLAS COMPLEX
ORS73205314
Branch IV, Div M
August 9, 2013, Day
NAD 83
Approx 44,045 ac

Incident Action Plan Map

Page 14 of 16

Legend

XXXXX Completed Dozer Line

— Completed Line

H-H Hand Line

R-R Road as Completed Line

● Drop Point

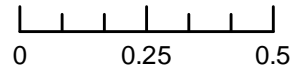
WX Mobile Weather Unit

W Dip Site

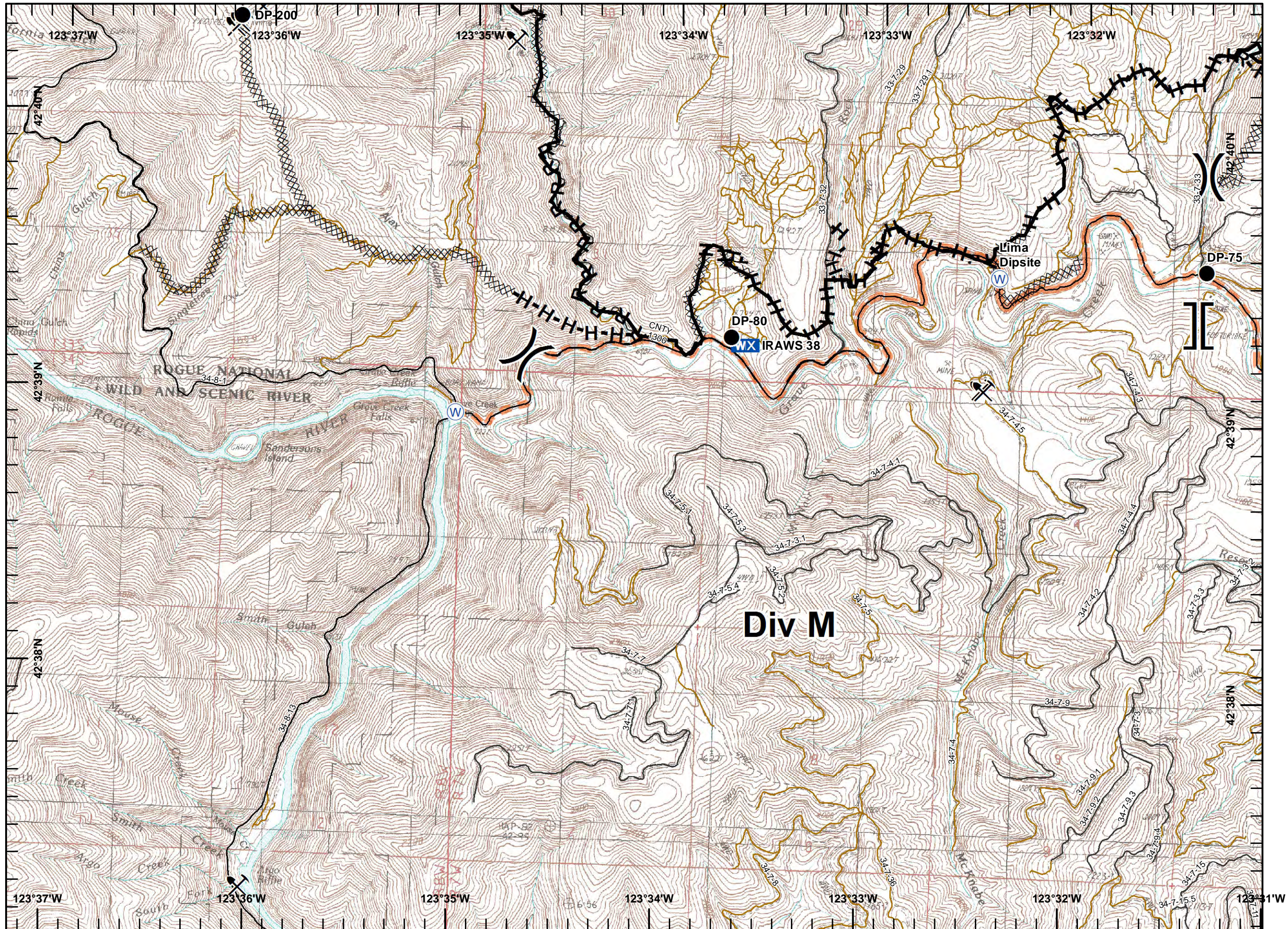
⚡ Mine Shaft



Miles



ODF GIS, Team 2
August 08, 2013
2255 Hours













DOUGLAS COMPLEX
ORS73205314
Branch IV, Div N
August 9, 2013, Day
NAD 83
Approx 44,045 ac

Incident Action Plan Map

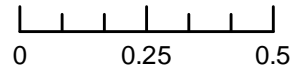
Page 15 of 16

Legend

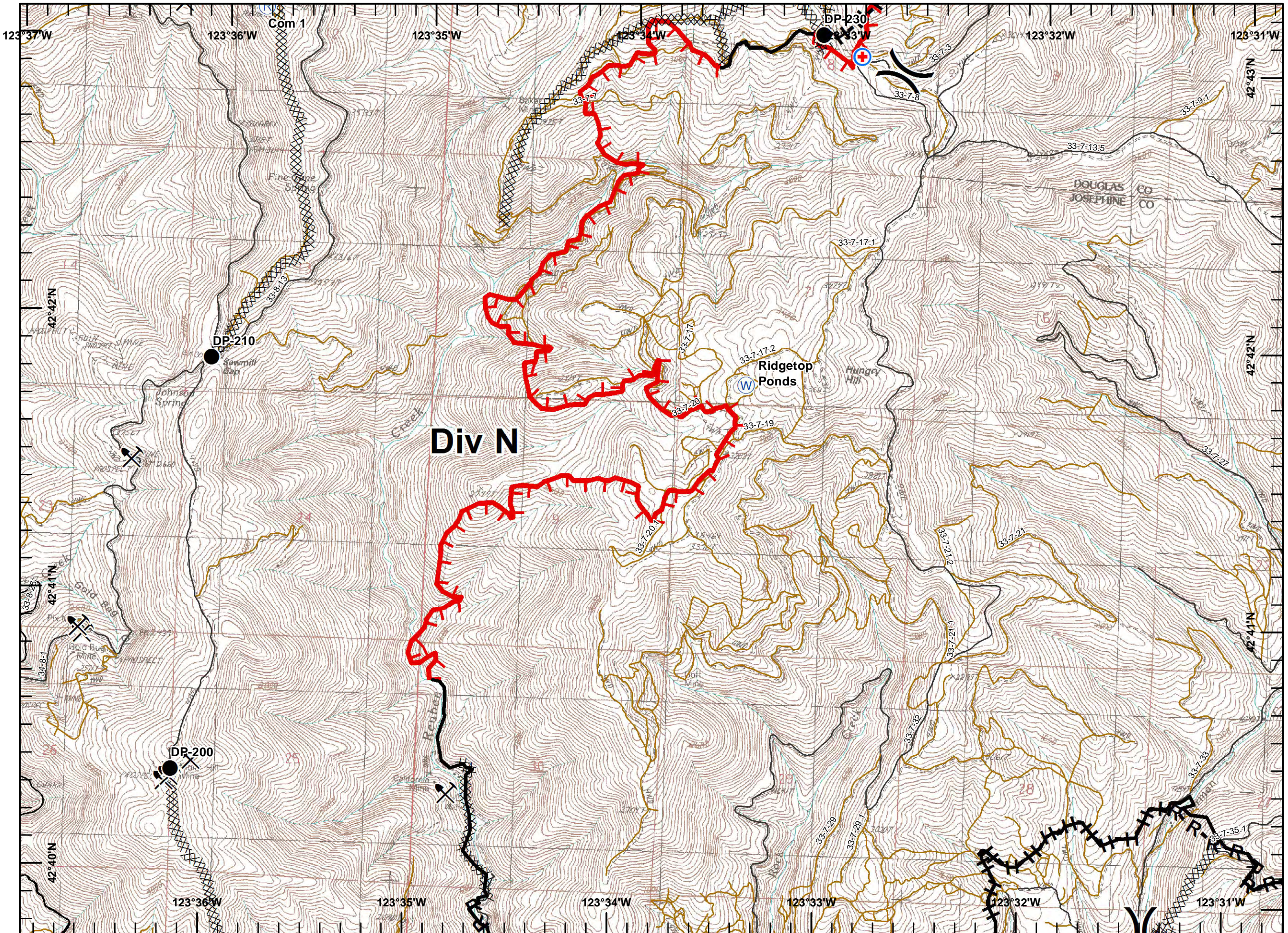
-  Uncontrolled Fire Edge
-  Completed Dozer Line
-  Completed Line
-  Hand Line
-  Road as Completed Line
-  Drop Point
-  MediVac Site
-  Repeater
-  Dip Site
-  Mine Shaft



Miles



ODF GIS, Team 2
August 08, 2013
2256 Hours















DOUGLAS COMPLEX
ORS73205314
Branch IV, Div O
August 9, 2013, Day
NAD 83
Approx 44,045 ac

Incident Action Plan Map

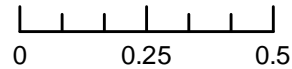
Page 16 of 16

Legend

-  Uncontrolled Fire Edge
-  Completed Dozer Line
-  Completed Line
-  Hand Line
-  Road as Completed Line
-  Drop Point
-  Helispot
-  MediVac Site
-  Repeater
-  Safety Zone
-  Dip Site
-  Mine Shaft



Miles



ODF GIS, Team 2
August 08, 2013
2257 Hours

