














Page 1

DOUGLAS COMPLEX
ORS73205314
Branch I, Div A
August 11, 2013, Day
NAD 83
Approx 45,411 ac

Incident Action Plan Map

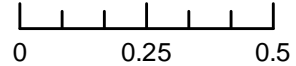
Page 1 of 16

Legend

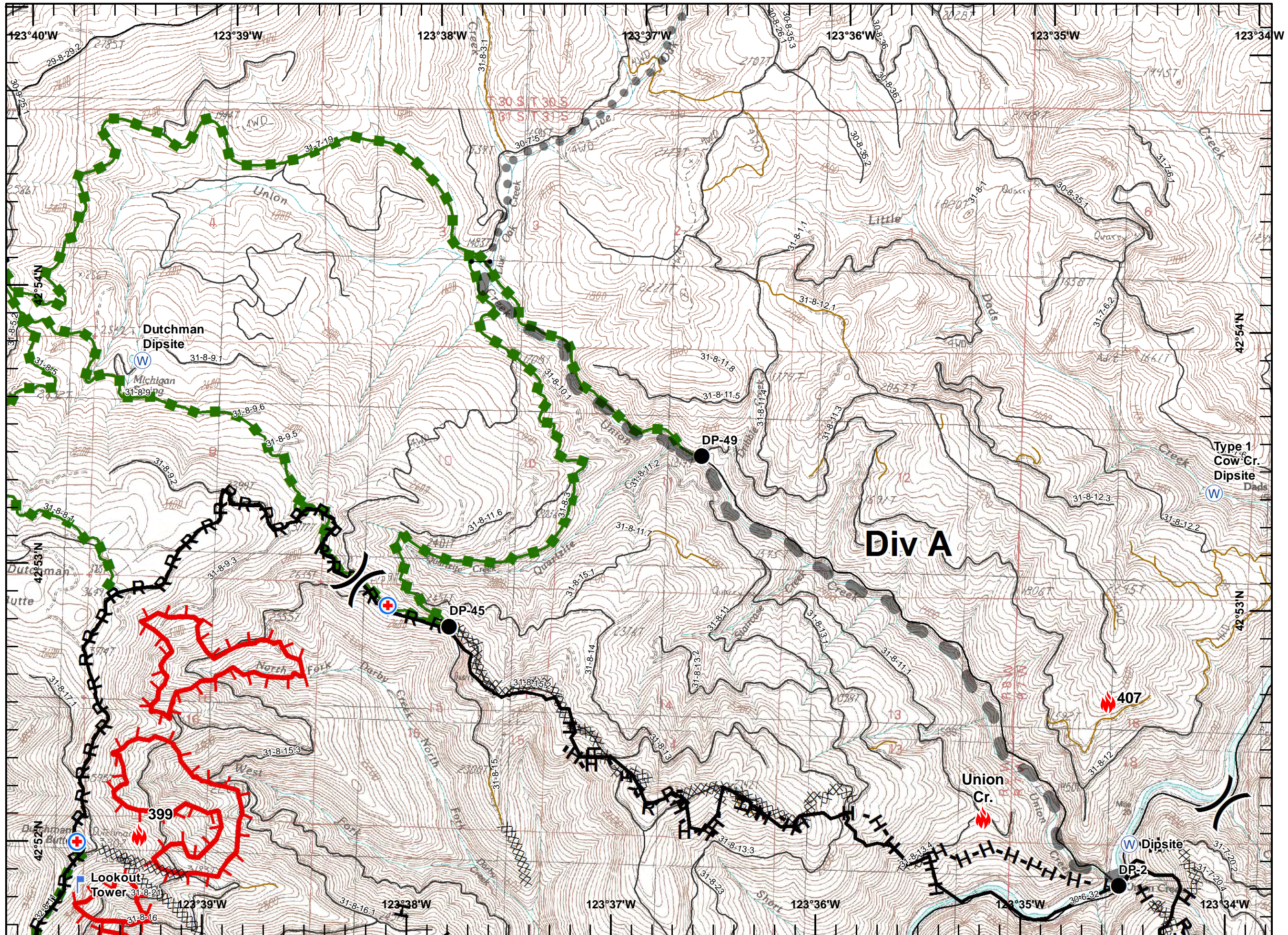
-  Uncontrolled Fire Edge
-  Completed Dozer Line
-  Completed Line
-  Hand Line
-  Road as Completed Line
-  Escape Route
-  Drop Point
-  Blocked Road
-  Lookout
-  MediVac Site
-  Dip Site
-  Water Use Caution
-  Water Use Restriction



Miles



ODF GIS, Team 2
August 10, 2013
2239 Hours



DOUGLAS COMPLEX
ORS73205314
Branch I, Div I
August 11, 2013, Day
NAD 83
Approx 45,411 ac

Incident Action Plan Map

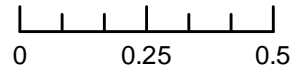
Page 2 of 16

Legend

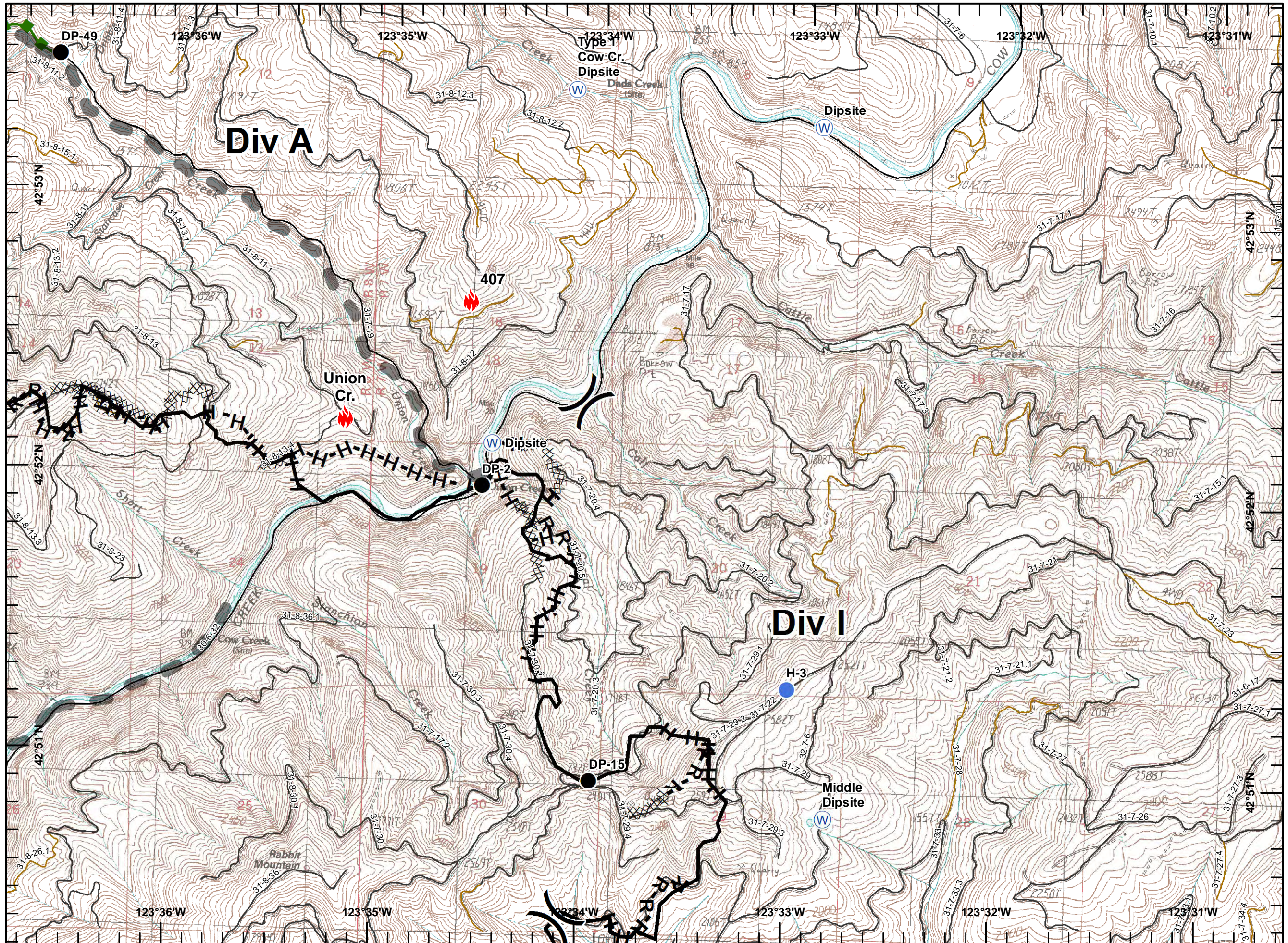
- XXXXX Completed Dozer Line
- Completed Line
- H-H Hand Line
- R-R Road as Completed Line
- Escape Route
- Drop Point
- Helispot
- Ⓜ Dip Site
- Water Use Restriction



Miles



ODF GIS, Team 2
August 10, 2013
2240 Hours



Page 3

DOUGLAS COMPLEX
ORS73205314
Branch I, Div E
August 11, 2013, Day
NAD 83
Approx 45,411 ac

Incident Action Plan Map

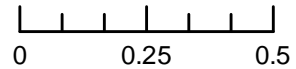
Page 3 of 16

Legend

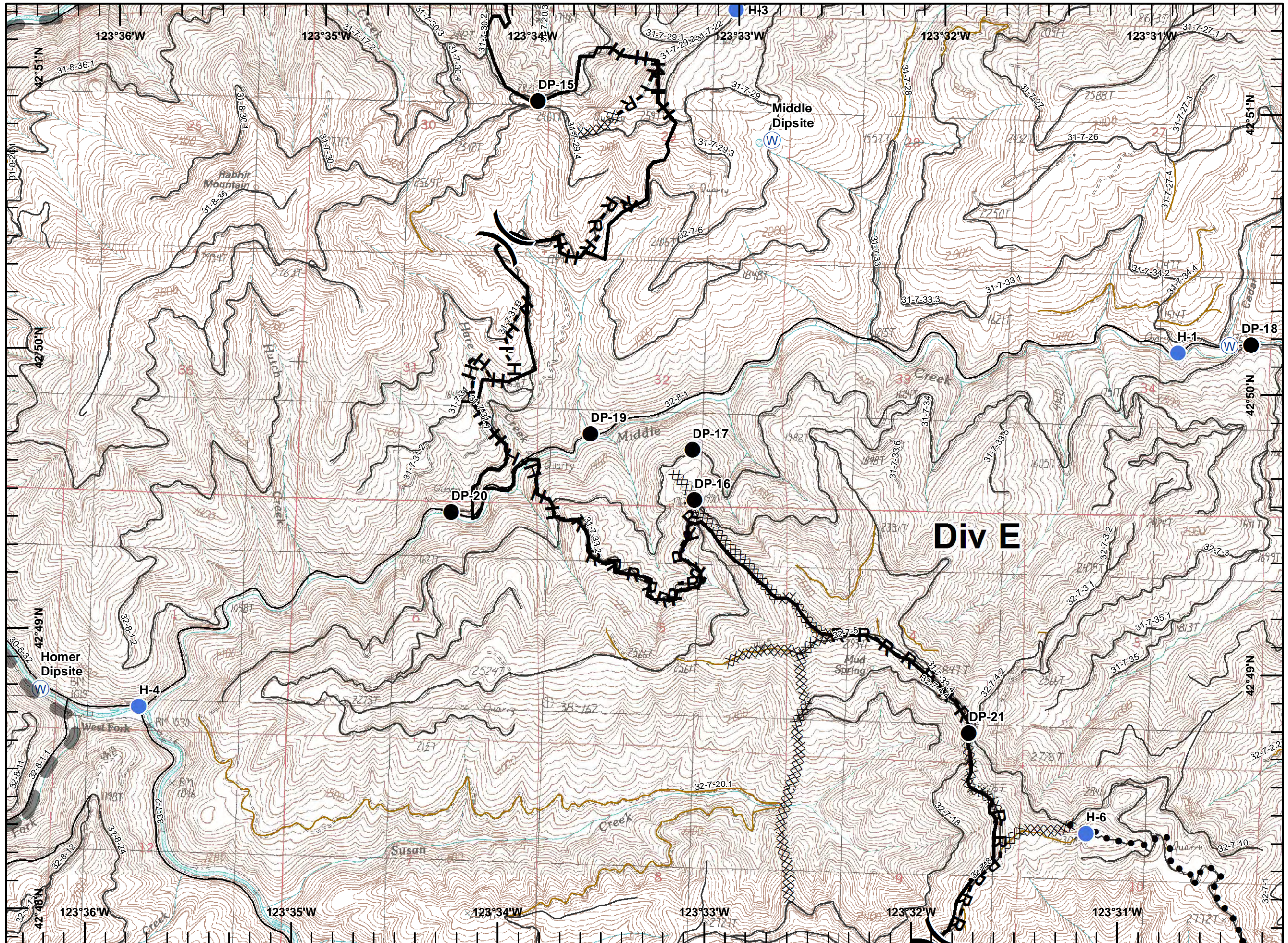
- XXXXX Completed Dozer Line
- Completed Line
- H-H Hand Line
- R-R Road as Completed Line
- Planned Secondary Line
- Drop Point
- Helispot
- Ⓜ Dip Site
- Water Use Restriction



Miles



ODF GIS, Team 2
August 10, 2013
2240 Hours














DOUGLAS COMPLEX
ORS73205314
Branch I, Div F
August 11, 2013, Day
NAD 83
Approx 45,411 ac

Incident Action Plan Map

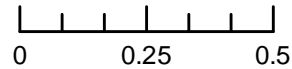
Page 4 of 16

Legend

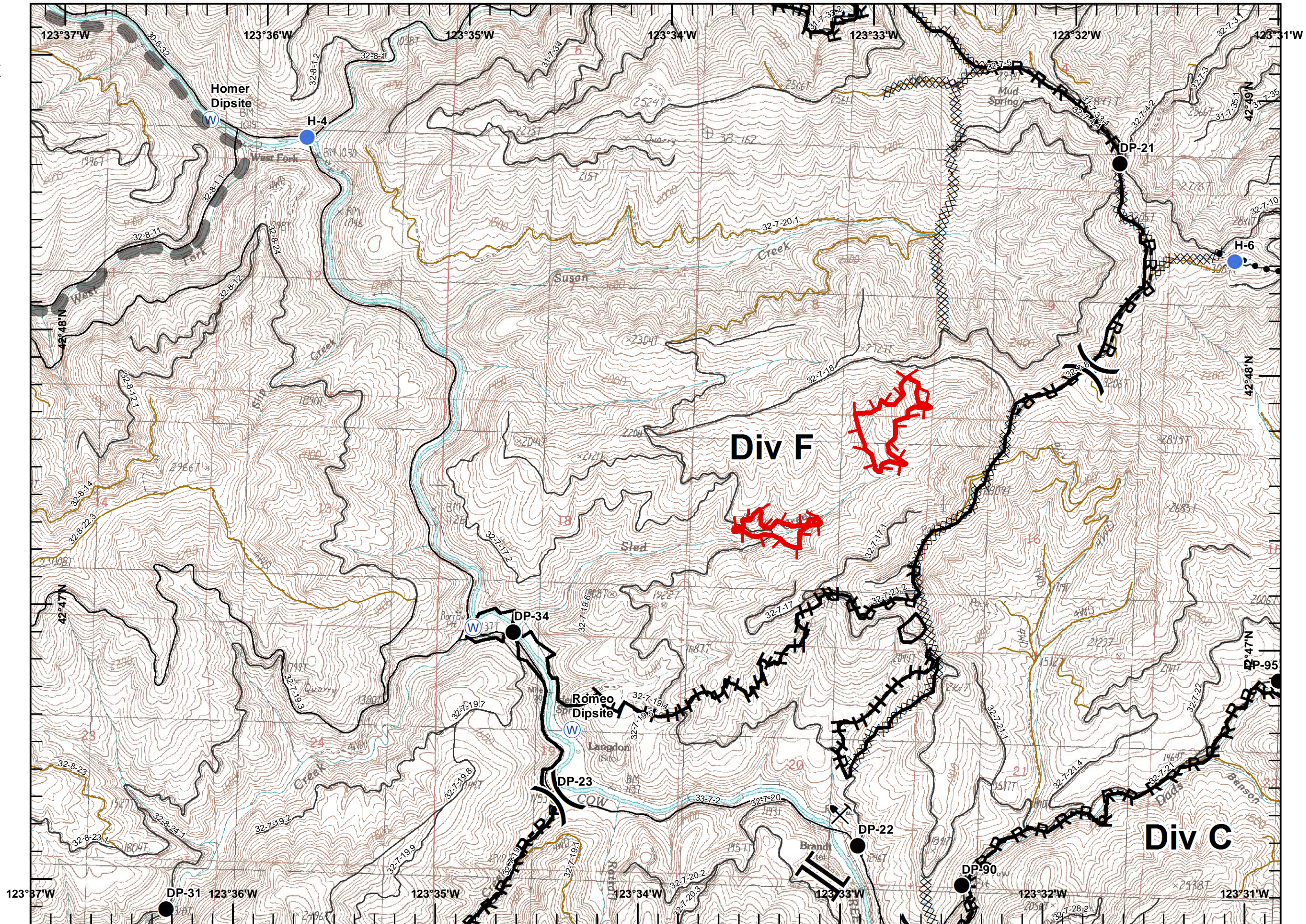
-  Uncontrolled Fire Edge
-  Completed Dozer Line
-  Completed Line
-  Hand Line
-  Road as Completed Line
-  Planned Secondary Line
-  Drop Point
-  Helispot
-  Dip Site
-  Mine Shaft
-  Water Use Restriction



Miles



ODF GIS, Team 2
August 10, 2013
2241 Hours












Page 5

DOUGLAS COMPLEX
ORS73205314
Branch I, Div R
August 11, 2013, Day
NAD 83
Approx 45,411 ac

Incident Action Plan Map

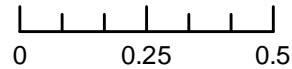
Page 5 of 16

Legend

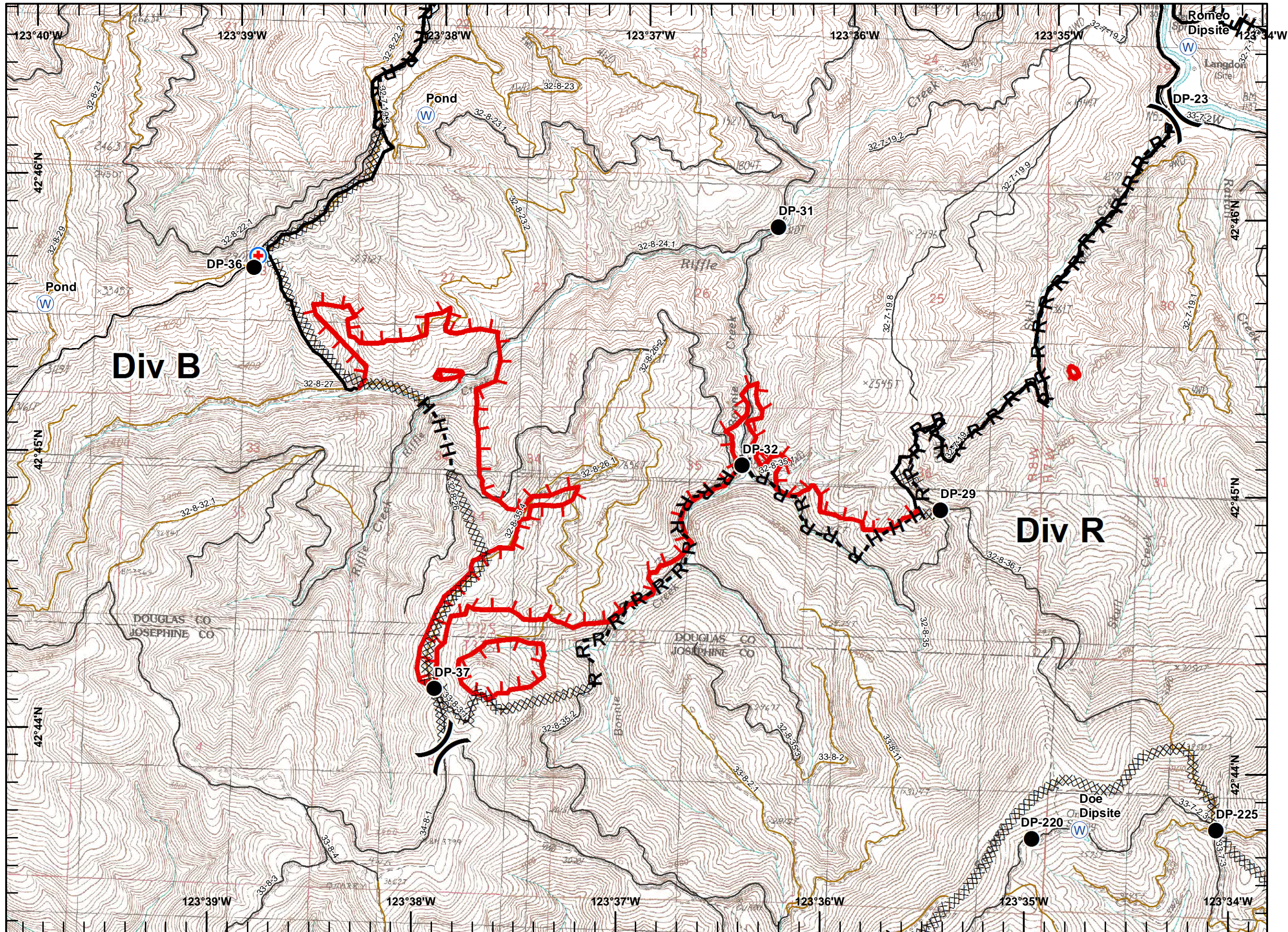
-  Uncontrolled Fire Edge
-  Completed Dozer Line
-  Completed Line
-  Hand Line
-  Road as Completed Line
-  Drop Point
-  MediVac Site
-  Dip Site
-  Mine Shaft



Miles



ODF GIS, Team 2
August 10, 2013
2242 Hours













Page 6

DOUGLAS COMPLEX
ORS73205314
Branch I, Div B
August 11, 2013, Day
NAD 83
Approx 45,411 ac

Incident Action Plan Map

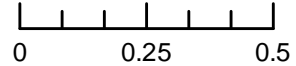
Page 6 of 16

Legend

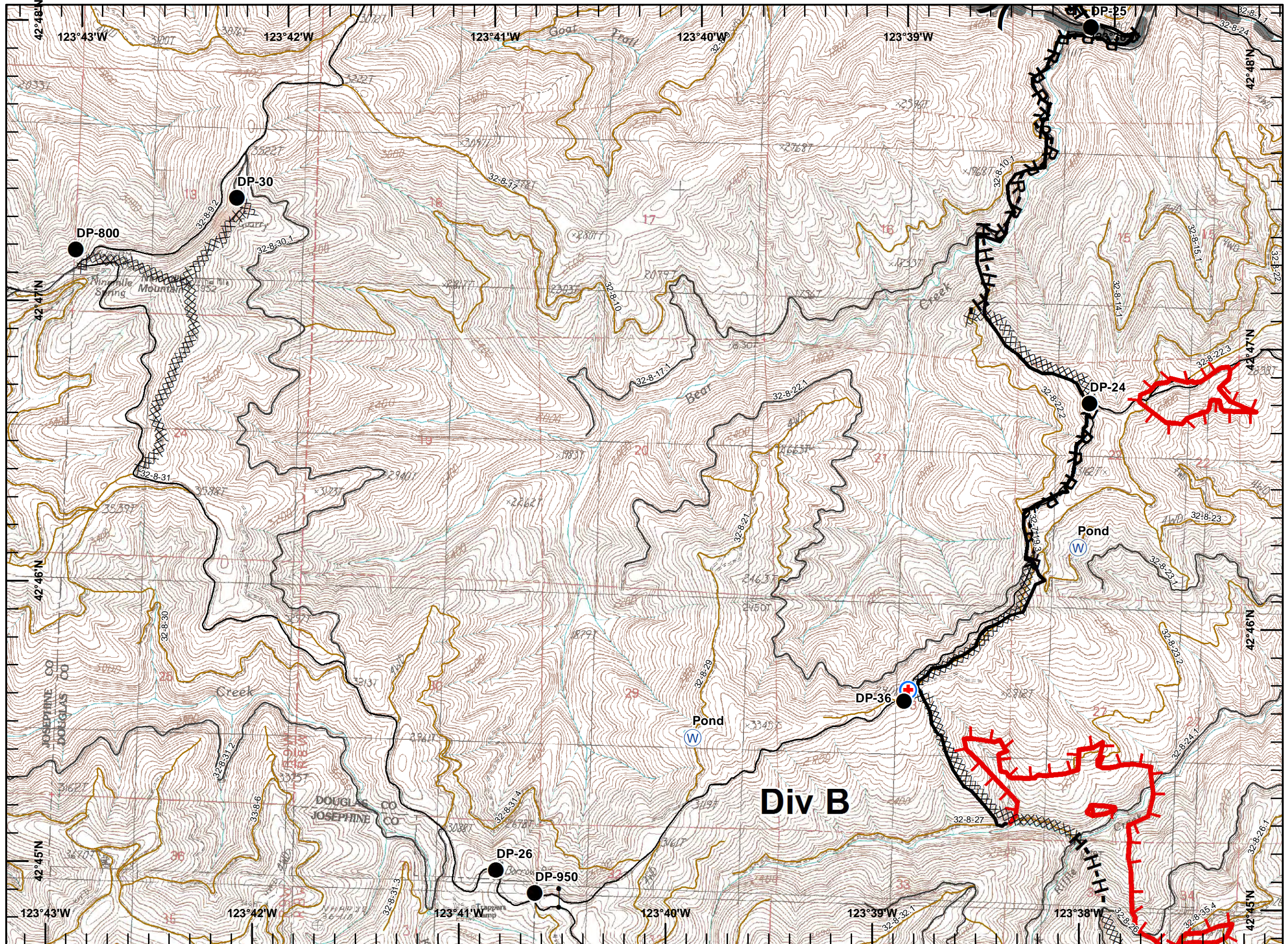
-  Uncontrolled Fire Edge
-  Completed Dozer Line
-  Completed Line
-  Hand Line
-  Road as Completed Line
-  Drop Point
-  Blocked Road
-  MediVac Site
-  Dip Site
-  Water Use Restriction



Miles



ODF GIS, Team 2
August 10, 2013
2242 Hours













Page 7

DOUGLAS COMPLEX
ORS73205314
Branch I, Div P
August 11, 2013, Day
NAD 83
Approx 45,411 ac

Incident Action Plan Map

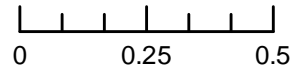
Page 7 of 16

Legend

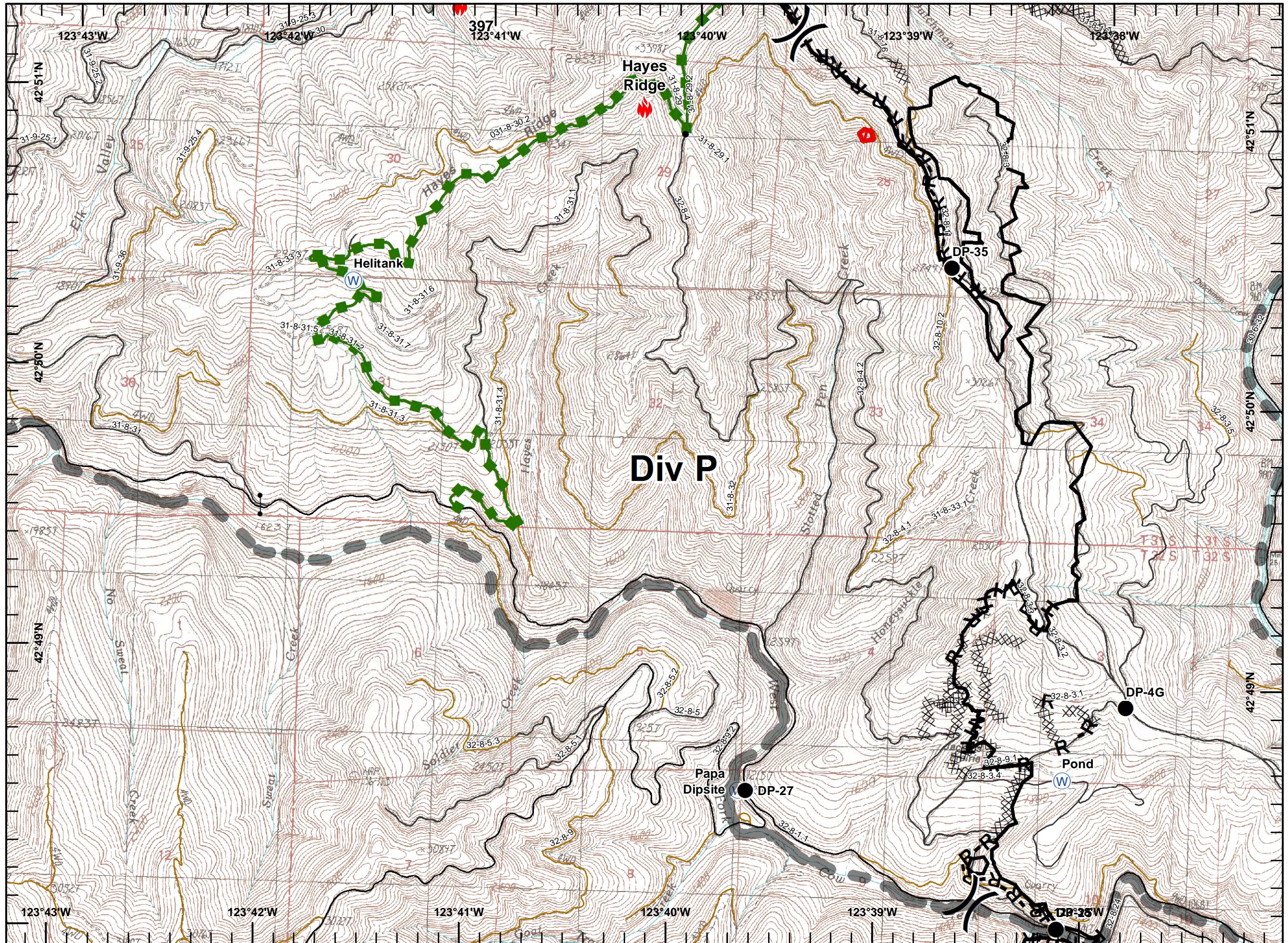
-  Uncontrolled Fire Edge
-  Completed Dozer Line
-  Completed Line
-  Hand Line
-  Escape Route
-  Planned Secondary Line
-  Drop Point
-  Blocked Road
-  Dip Site
-  Water Use Restriction



Miles



ODF GIS, Team 2
August 10, 2013
2243 Hours


















DOUGLAS COMPLEX
ORS73205314
Branch I, Div G
August 11, 2013, Day
NAD 83
Approx 45,411 ac

Incident Action Plan Map

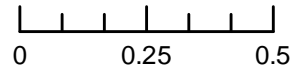
Page 8 of 16

Legend

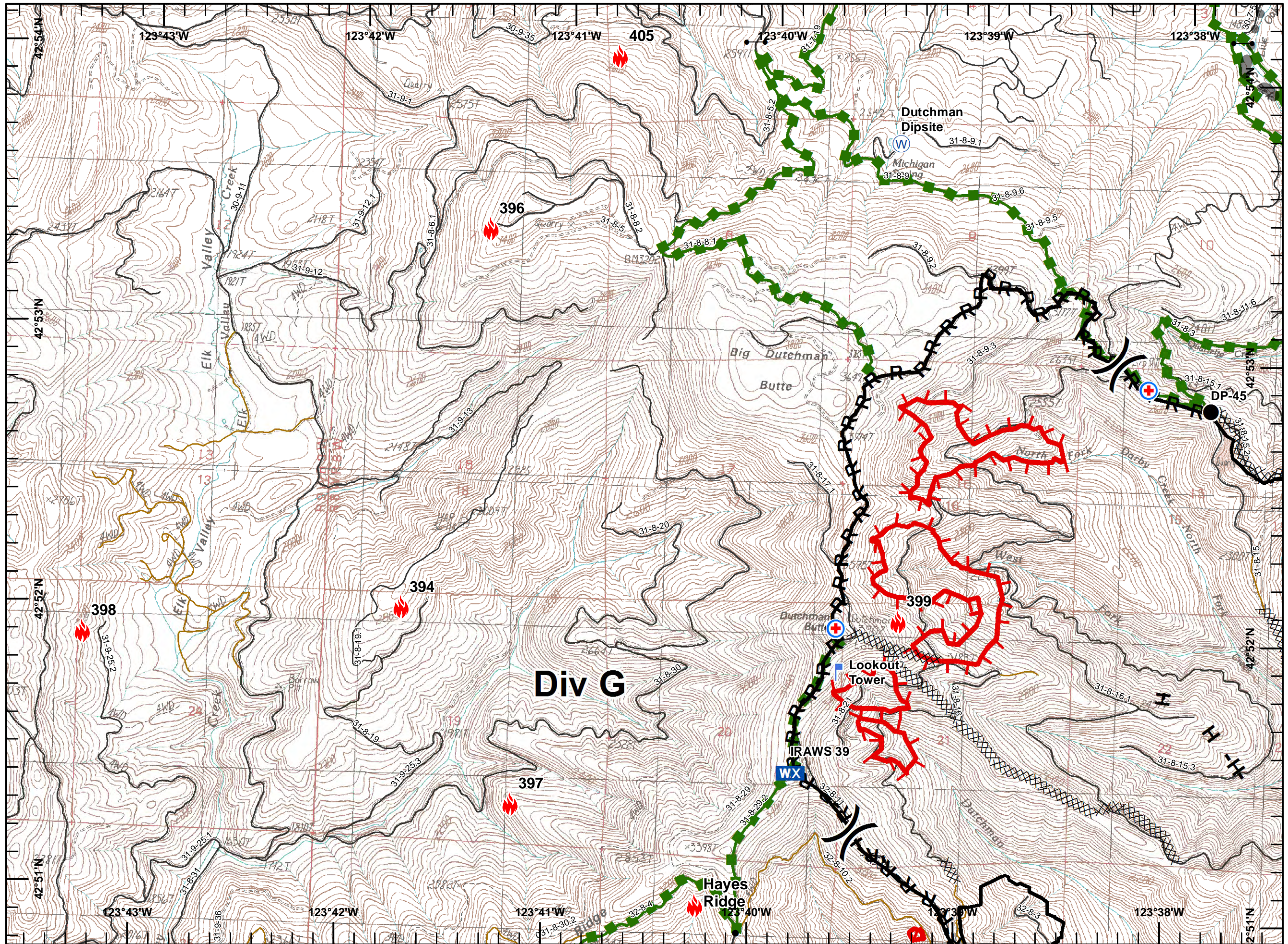
-  Uncontrolled Fire Edge
-  Completed Dozer Line
-  Completed Line
-  Hand Line
-  Road as Completed Line
-  Escape Route
-  Planned Secondary Line
-  Drop Point
-  Blocked Road
-  Lookout
-  MediVac Site
-  Mobile Weather Unit
-  Dip Site
-  Water Use Caution
-  Water Use Restriction



Miles



ODF GIS, Team 2
August 10, 2013
2244 Hours















Page 9

DOUGLAS COMPLEX
ORS73205314
Branch III, Div C
August 11, 2013, Day
NAD 83
Approx 45,411 ac

Incident Action Plan Map

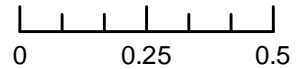
Page 9 of 16

Legend

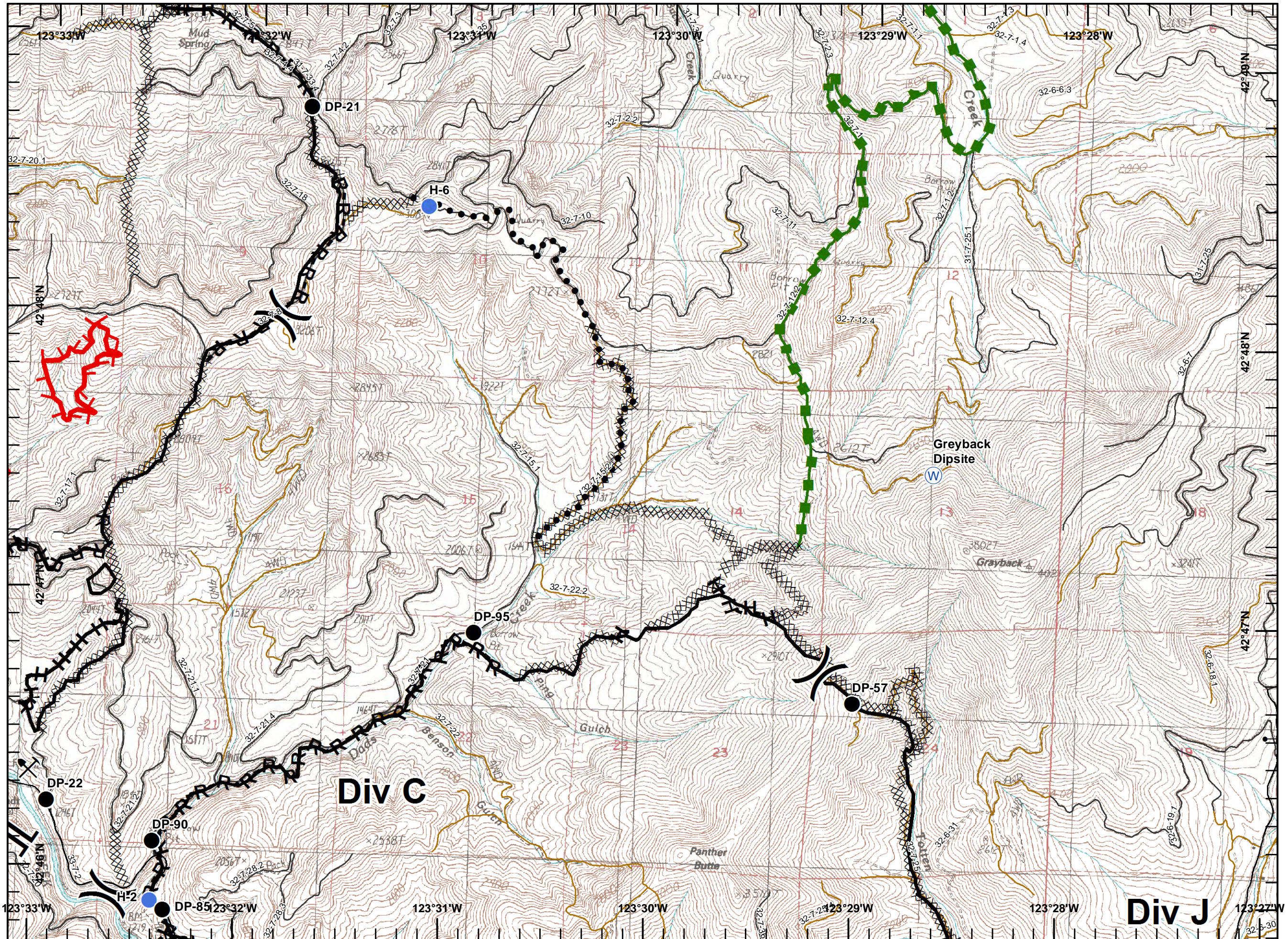
-  Uncontrolled Fire Edge
-  Completed Dozer Line
-  Completed Line
-  Hand Line
-  Road as Completed Line
-  Escape Route
-  Planned Secondary Line
-  Drop Point
-  Blocked Road
-  Helispot
-  Dip Site
-  Mine Shaft



Miles



ODF GIS, Team 2
August 10, 2013
2244 Hours



DOUGLAS COMPLEX
ORS73205314
Branch III, Div J
August 11, 2013, Day
NAD 83
Approx 45,411 ac

Incident Action
Plan Map

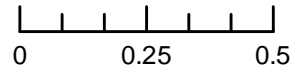
Page 10 of 16

Legend

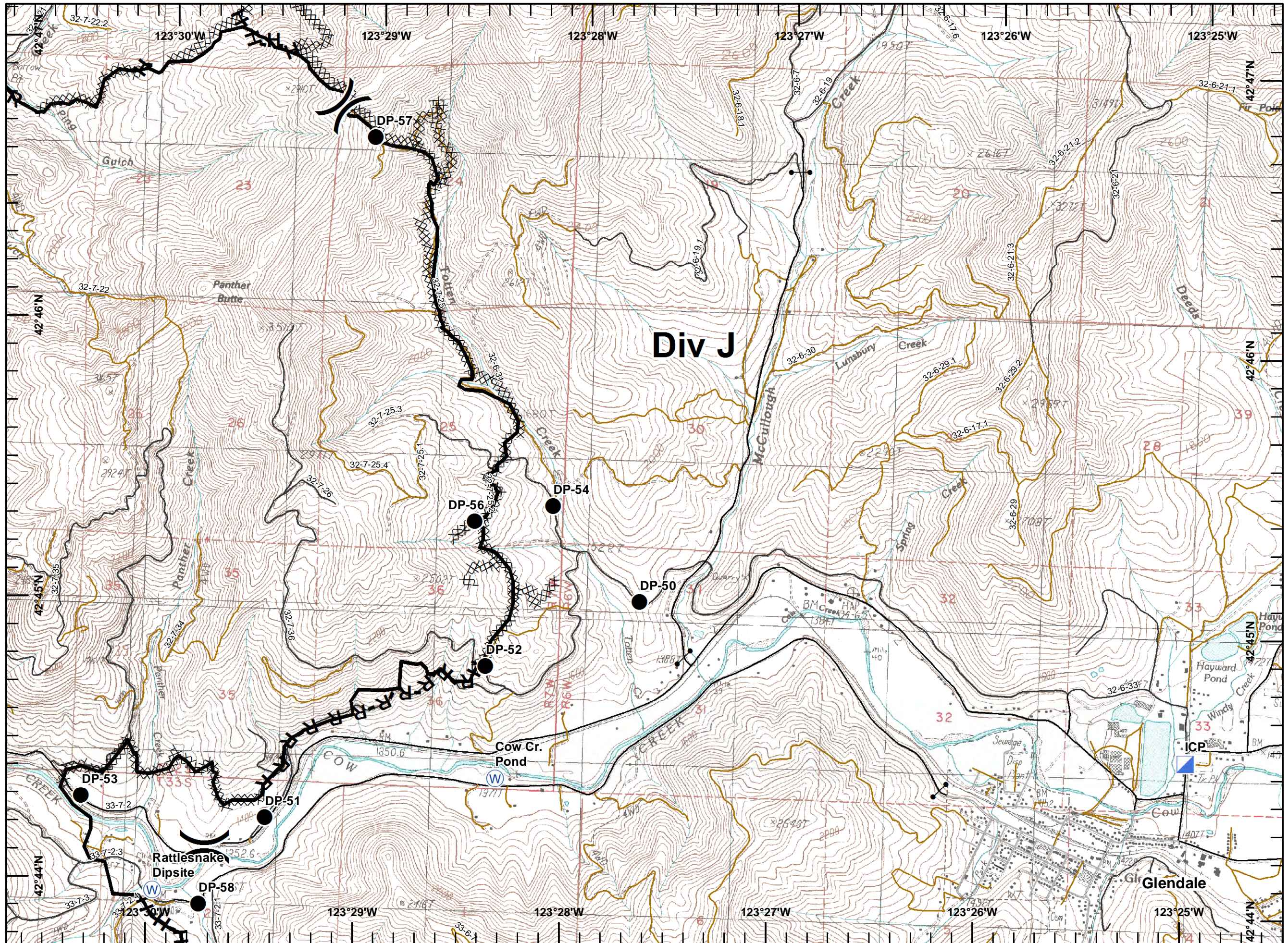
- XXXXX Completed Dozer Line
- Completed Line
- H-H Hand Line
- R-R Road as Completed Line
- Drop Point
- Blocked Road
- ▣ Incident Command Post
- Ⓜ Dip Site



Miles



ODF GIS, Team 2
August 10, 2013
2245 Hours



DOUGLAS COMPLEX
ORS73205314
Branch III, Div D, AA & BB
August 11, 2013, Day
NAD 83
Approx 45,411 ac

Incident Action Plan Map

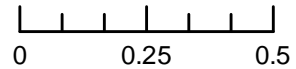
Page 11 of 16

Legend

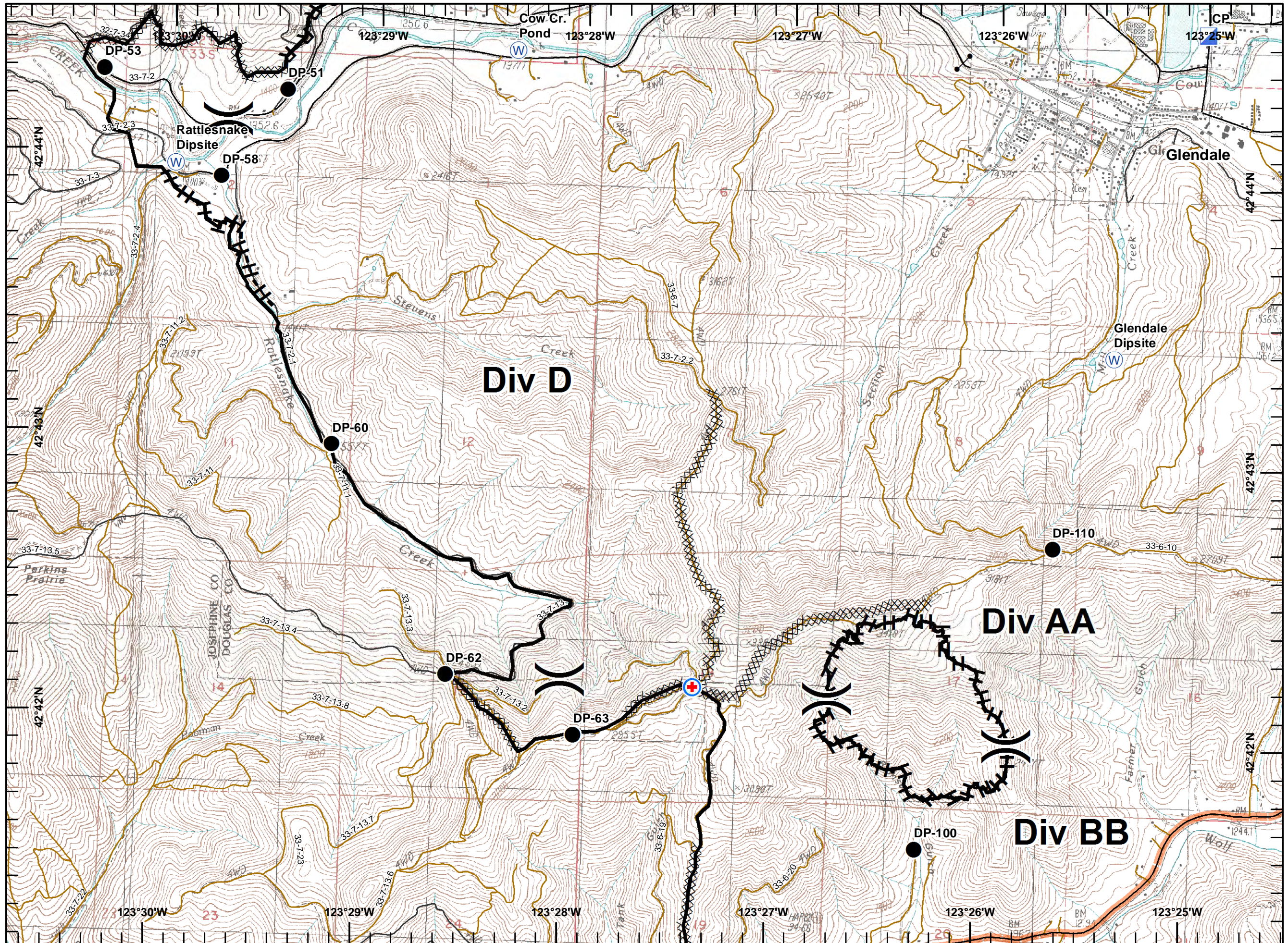
- XXXXX Completed Dozer Line
- Completed Line
- H-H Hand Line
- R-R Road as Completed Line
- Drop Point
- Blocked Road
- ▣ Incident Command Post
- ⊕ MediVac Site
- ⊙ Dip Site



Miles



ODF GIS, Team 2
August 10, 2013
2246 Hours






DOUGLAS COMPLEX
ORS73205314
Branch III, Div H, AA & BB
August 11, 2013, Day
NAD 83
Approx 45,411 ac

Incident Action Plan Map

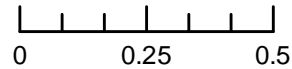
Page 12 of 16

Legend

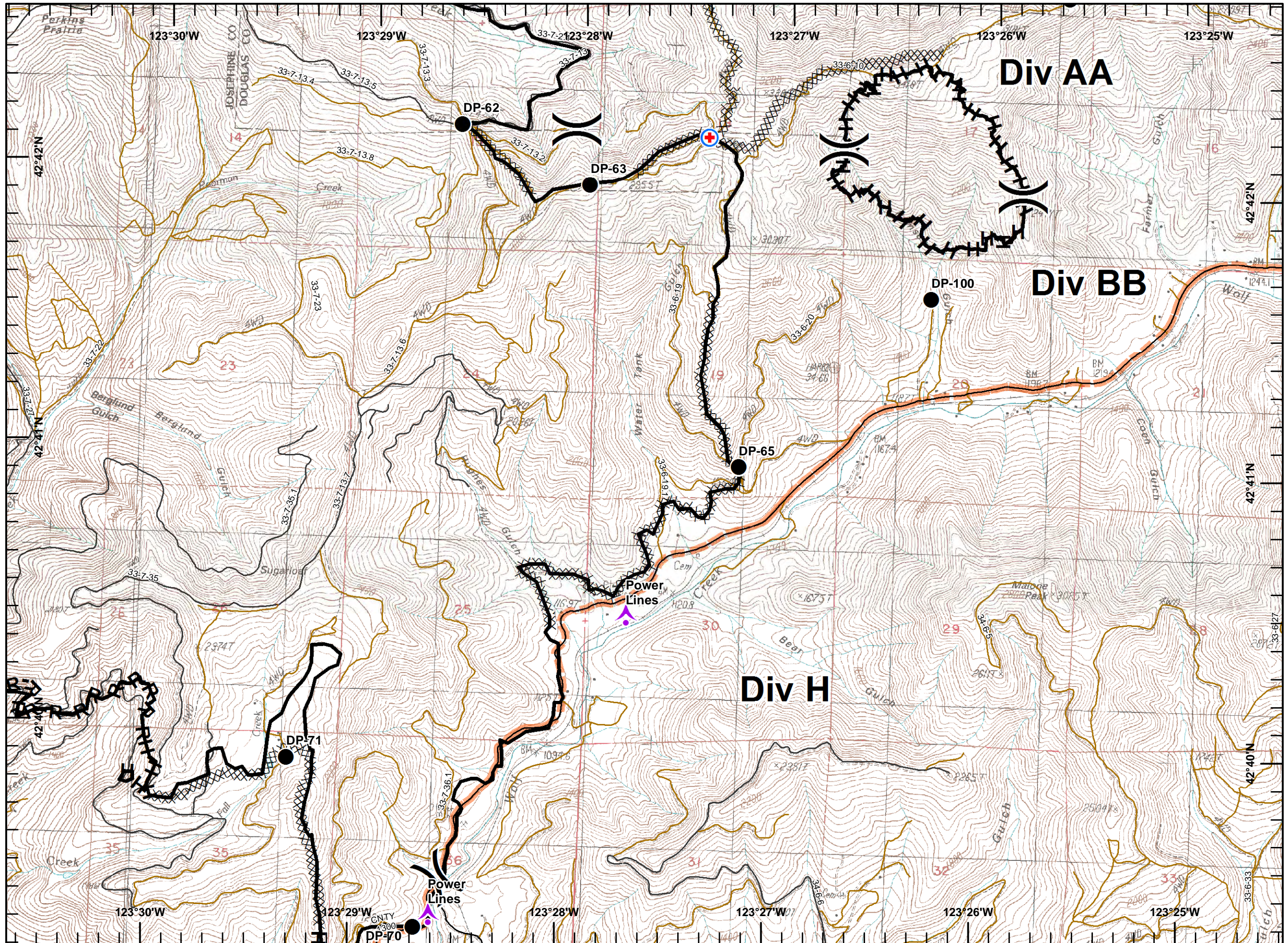
- XXXXX Completed Dozer Line
- Completed Line
- H-H Hand Line
- R-R Road as Completed Line
-  Aerial Hazard
-  Drop Point
-  MediVac Site



Miles



ODF GIS, Team 2
August 10, 2013
2247 Hours



DOUGLAS COMPLEX
ORS73205314
Branch III , Div L
August 11, 2013, Day
NAD 83
Approx 45,411 ac

Incident Action
Plan Map

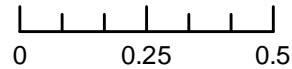
Page 13 of 16

Legend

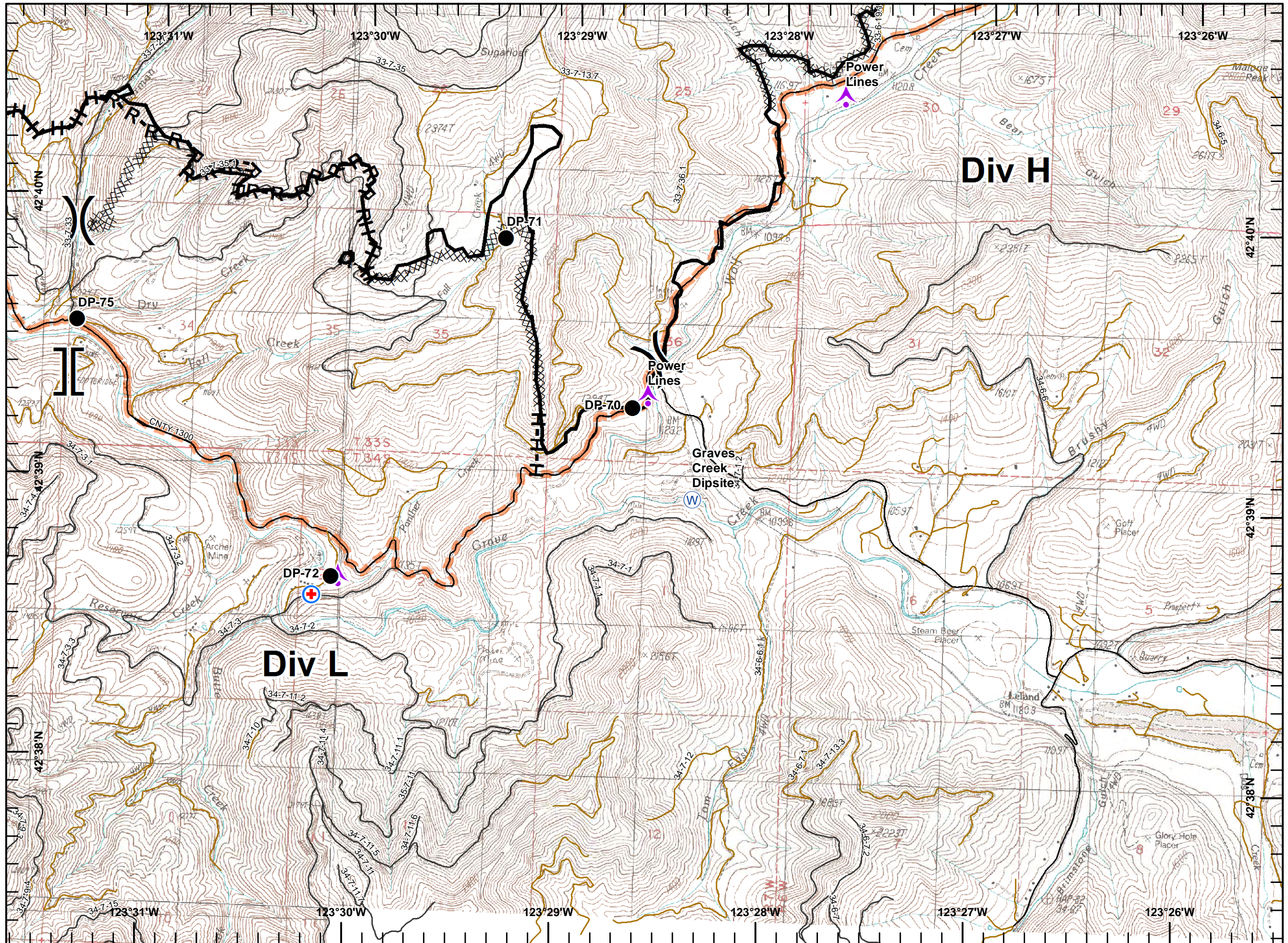
- XXXXX Completed Dozer Line
- Completed Line
- H-H Hand Line
- R-R Road as Completed Line
- ▲ Aerial Hazard
- Drop Point
- ⊕ MediVac Site
- Ⓜ Dip Site



Miles



ODF GIS, Team 2
August 10, 2013
2247 Hours



DOUGLAS COMPLEX
ORS73205314
Branch IV, Div M
August 11, 2013, Day
NAD 83
Approx 45,411 ac

Incident Action Plan Map

Page 14 of 16

Legend

XXXXX Completed Dozer Line

— Completed Line

H-H Hand Line

R-R Road as Completed Line

● Drop Point

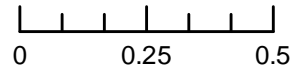
WX Mobile Weather Unit

W Dip Site

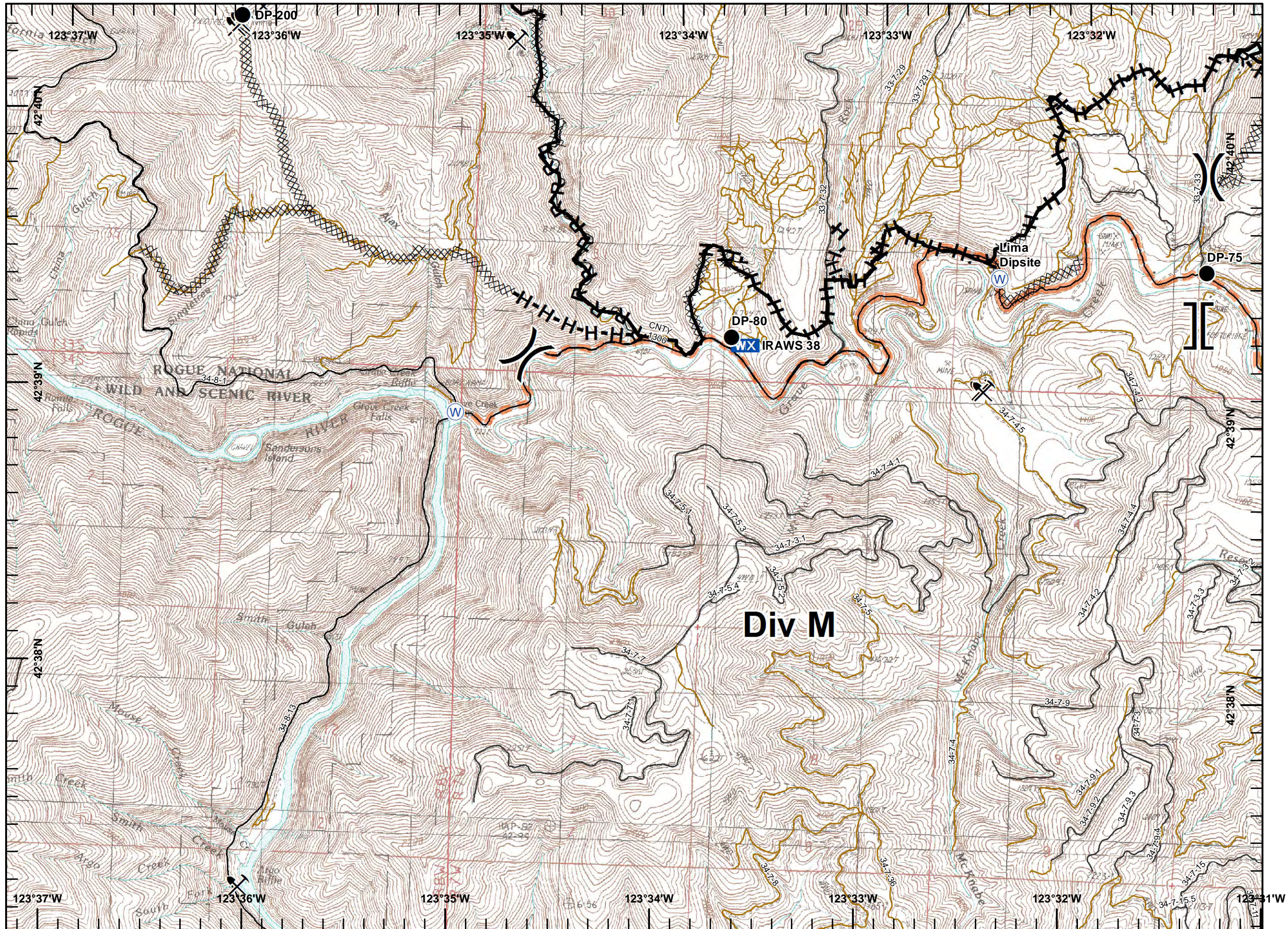
⚡ Mine Shaft



Miles



ODF GIS, Team 2
August 10, 2013
2248 Hours













DOUGLAS COMPLEX
ORS73205314
Branch IV, Div N
August 11, 2013, Day
NAD 83
Approx 45,411 ac

Incident Action Plan Map

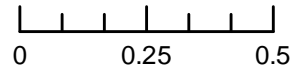
Page 15 of 16

Legend

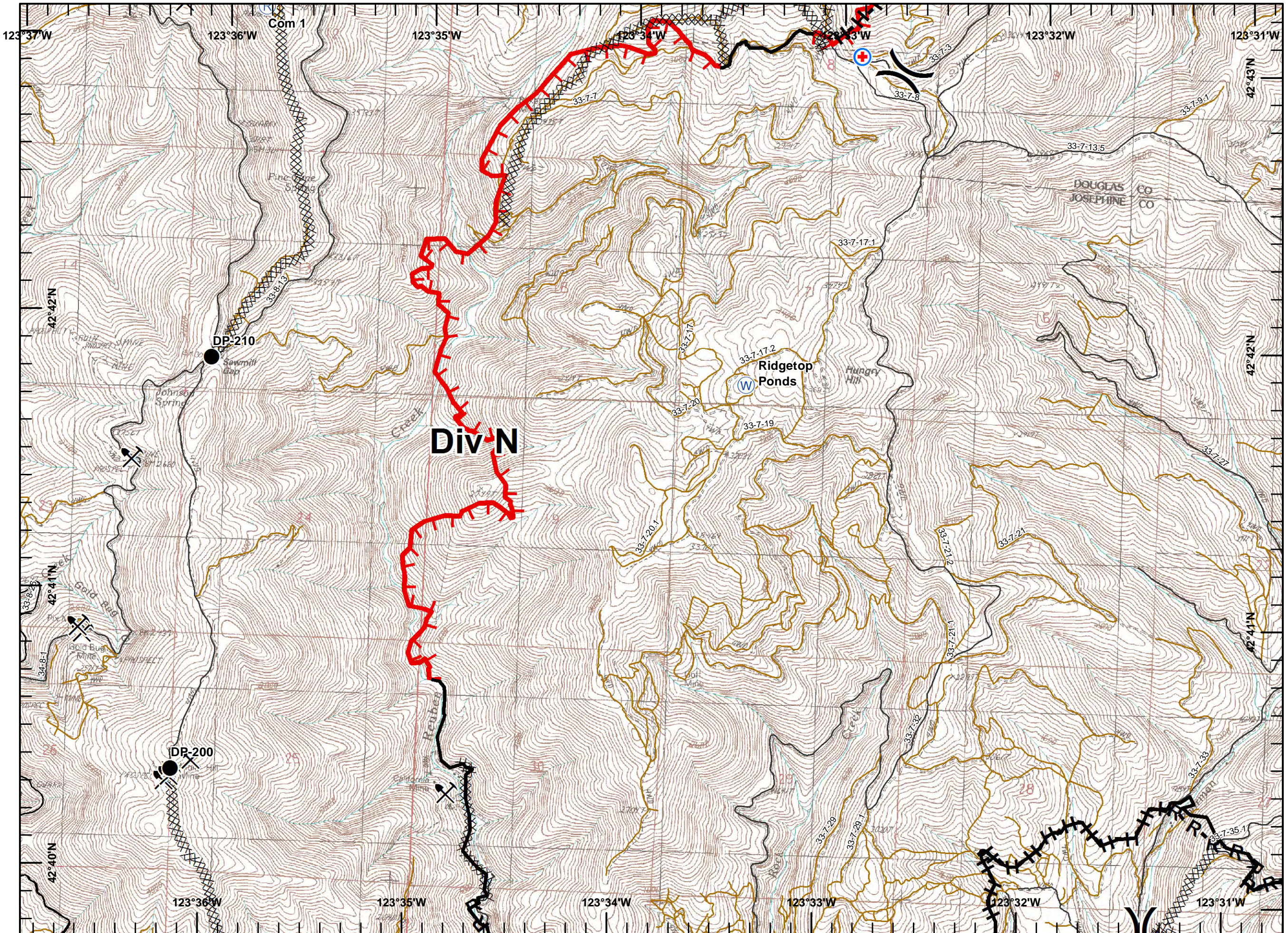
-  Uncontrolled Fire Edge
-  Completed Dozer Line
-  Completed Line
-  Hand Line
-  Road as Completed Line
-  Drop Point
-  MediVac Site
-  Repeater
-  Dip Site
-  Mine Shaft



Miles



ODF GIS, Team 2
August 10, 2013
2249 Hours





DOUGLAS COMPLEX
ORS73205314
Branch IV, Div O
August 11, 2013, Day
NAD 83
Approx 45,411 ac


Incident Action Plan Map

Page 16 of 16


Legend

 Uncontrolled Fire Edge

 Completed Dozer Line

 Completed Line

 Hand Line

 Road as Completed Line

 Drop Point

 Helispot

 MediVac Site

 Repeater

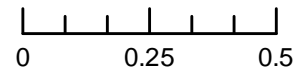
 Safety Zone

 Dip Site

 Mine Shaft



Miles



ODF GIS, Team 2
August 10, 2013
2249 Hours

