







Seamless Greater Sage-grouse Habitat Designations 2017

- Legend**
-  Greater Sage-grouse Habitat
 -  Fire Perimeters 2017
 -  State Boundary
 -  BLM District Office Boundary
 -  BLM Field Office Boundary

Data Sources:
BLM Administrative Boundaries, NOC
Internal SDE, 3/7/2017

GRSG current as of 3/6/2017.



Disclaimer: These data are provided by Bureau of Land Management (BLM) "as is" and might contain errors or omissions. The User assumes the entire risk associated with its use of these data and bears all responsibility in determining whether these data are fit for the User's intended use. The information contained in these data is dynamic and may change over time. The data are not better than the sources from which they were derived, and both scale and accuracy may vary across the data set. This data may be updated by the BLM without notification.

