

DNR Southeast Region Map Download Information 2021



WASHINGTON STATE DEPT OF
**NATURAL
RESOURCES**

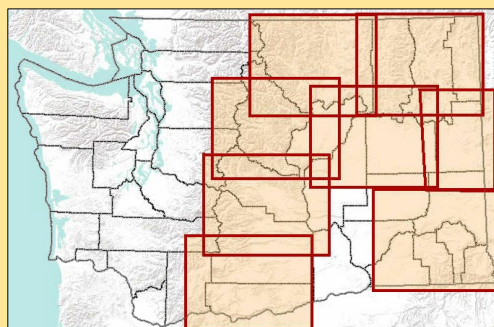
(PDF files for use with Avenza)

Fire Atlas

Major Public Land ownership, DNR SE Region fire protection boundary, agreement areas, fire districts, FDRA's, FPPA, political boundaries, recreation sites, general "base map" information.

Link: [Fire Atlas Download](#)

Shortened URL: <https://bit.ly/3xLPa5M>

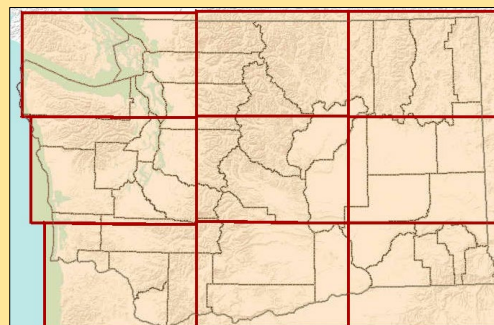


DNR Statewide Maps

Major Public Land ownership, and general "base map" information that covers all of Washington State. Similar to the published 100K DNR Quad maps.

Link: [DNR Map Download](#)

Shortened URL: <https://bit.ly/2SBu1eJ>

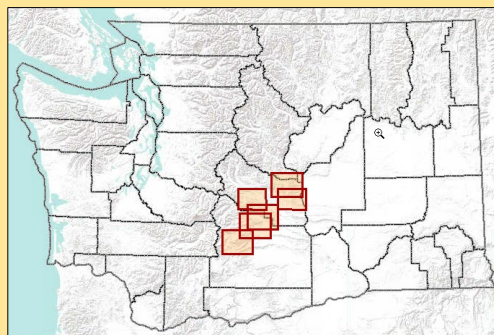


Green Dot Maps

Maps cover green dot road cooperative management areas within Southeast Region. Slightly larger scale shows more detail than the maps listed above.

Link: [Green Dot Map Download](#)

Shortened URL: <https://bit.ly/3tkNVXS>



DNR Southeast Region Map Download Information 2021



WASHINGTON STATE DEPT OF
**NATURAL
RESOURCES**

Map Download Files

The ".avenzamaps" download files are used to download a series of maps without having to do one map at a time. Files are available to download the Fire Atlas, the DNR Statewide Maps – Eastern & Western WA are different files, and the Green Dot Map series.

Link: [All Map Download Files](#)

Shortened URL: <https://bit.ly/3b9OXQg>



USFS Okanogan-Wenatchee Maps from 2020

These maps were provide by the USFS and may be useful if working on or near the Okanogan-Wenatchee National Forest.

Link: [USFS Map Download](#)

Shortened URL: <https://bit.ly/2RCLySU>



Miscellaneous Maps

Maps include: FFPA for Eastern Washington and detailed Teanaway Map. Other maps can be added at user's request.

Link: [Misc Map Download](#)

Shortened URL: <https://bit.ly/3eU4Aw4>

