





# Umatilla National Forest

## LEGEND





### Administrative Features

-  Lakes and Streams with 300 ft. Buffer
-  Dispatch Area Boundary
-  Guard Stations
-  Retardant Jettison Areas









### Roads and Related Symbols

-  Highways
-  Major Roads
-  Interstate
-  U.S. Highway
-  State Highway







### Water Features

-  Ocean, Lake, Reservoir and Large River
-  Wetland
-  Glacier
-  Stream

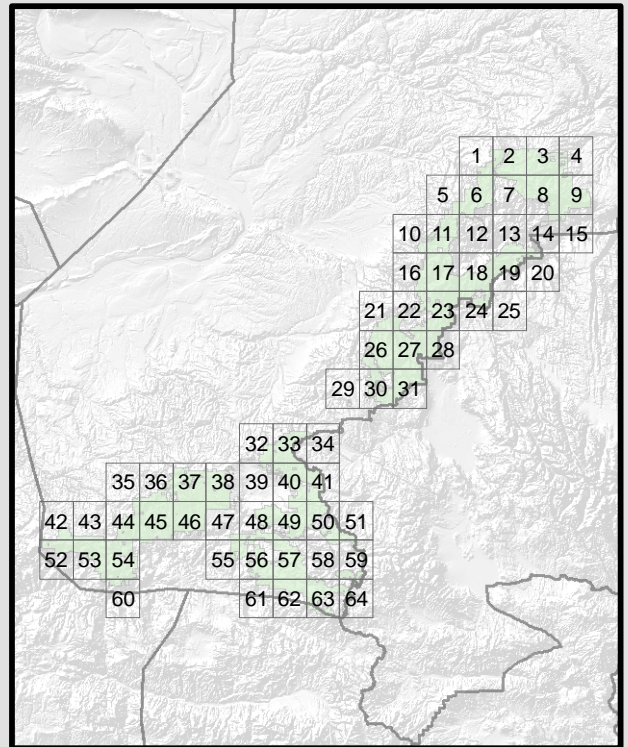
### Land Status

-  US Forest Service
-  Wilderness Area
-  Bureau of Land Management
-  Bureau of Indian Affairs
-  National Park Service
-  Department of Defense
-  State Land
-  Local Government

### Vertical Obstructions (Local/National)



-  Repeaters of Unknown Height
-  Repeaters < 200 ft
-  Repeaters > 200 ft
-  Lookouts of Unknown Height
-  Lookouts < 200 ft AGL
-  Lookouts > 200 ft AGL

### Dispatch Areas and Page Index Map










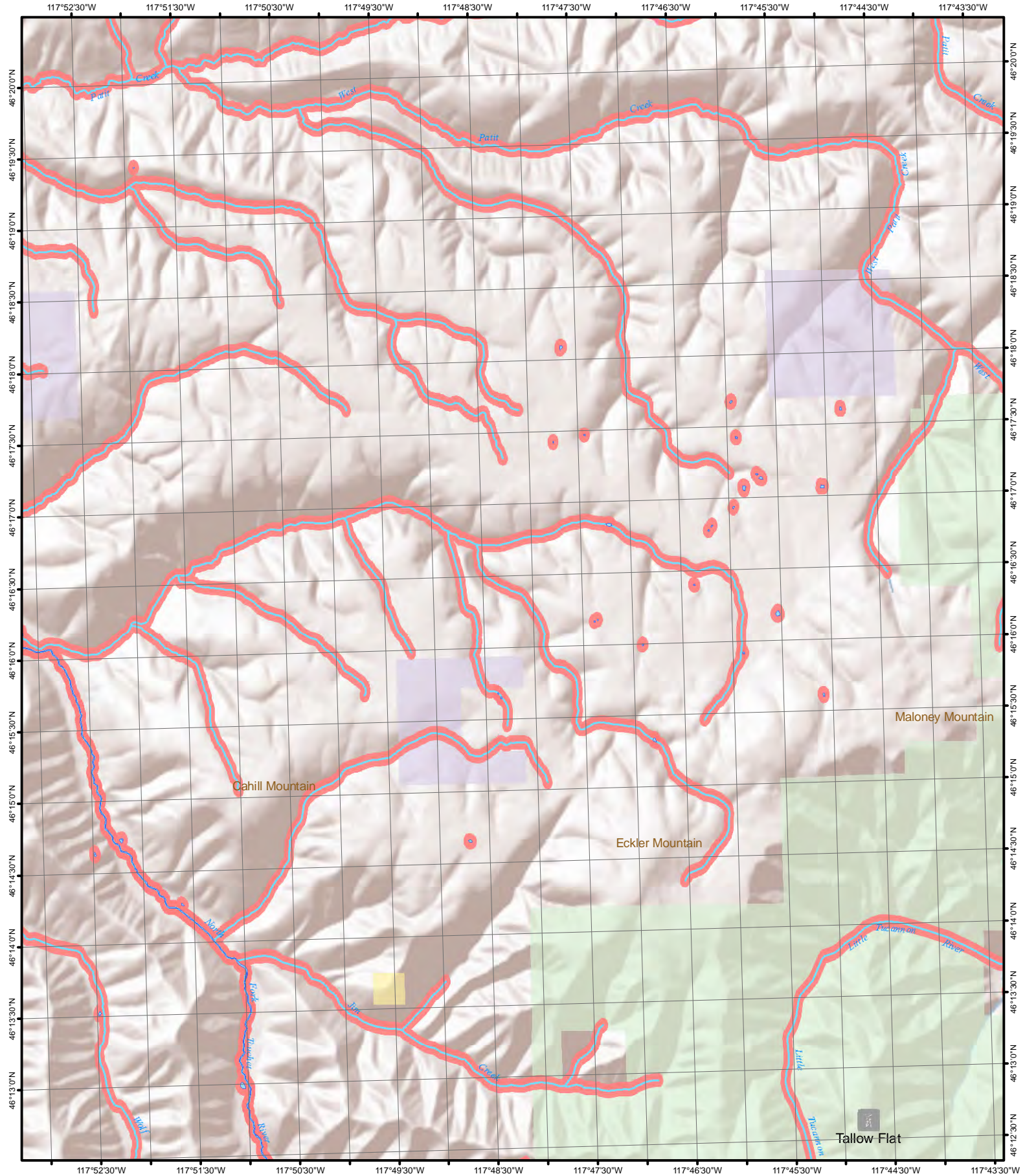
The USDA Forest Service makes no warranty as to the accuracy, reliability or completeness of these data for individual or aggregate use with other data. Original data were compiled from various sources. This information may not meet National Map Accuracy Standards. This product was developed through digital means and may be updated without notification.

### Local Airstrips/Heliports

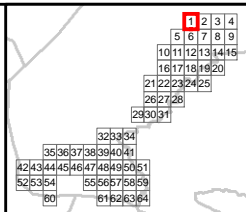

-  Airstrips
-  Heliports

### National Airports/Heliports

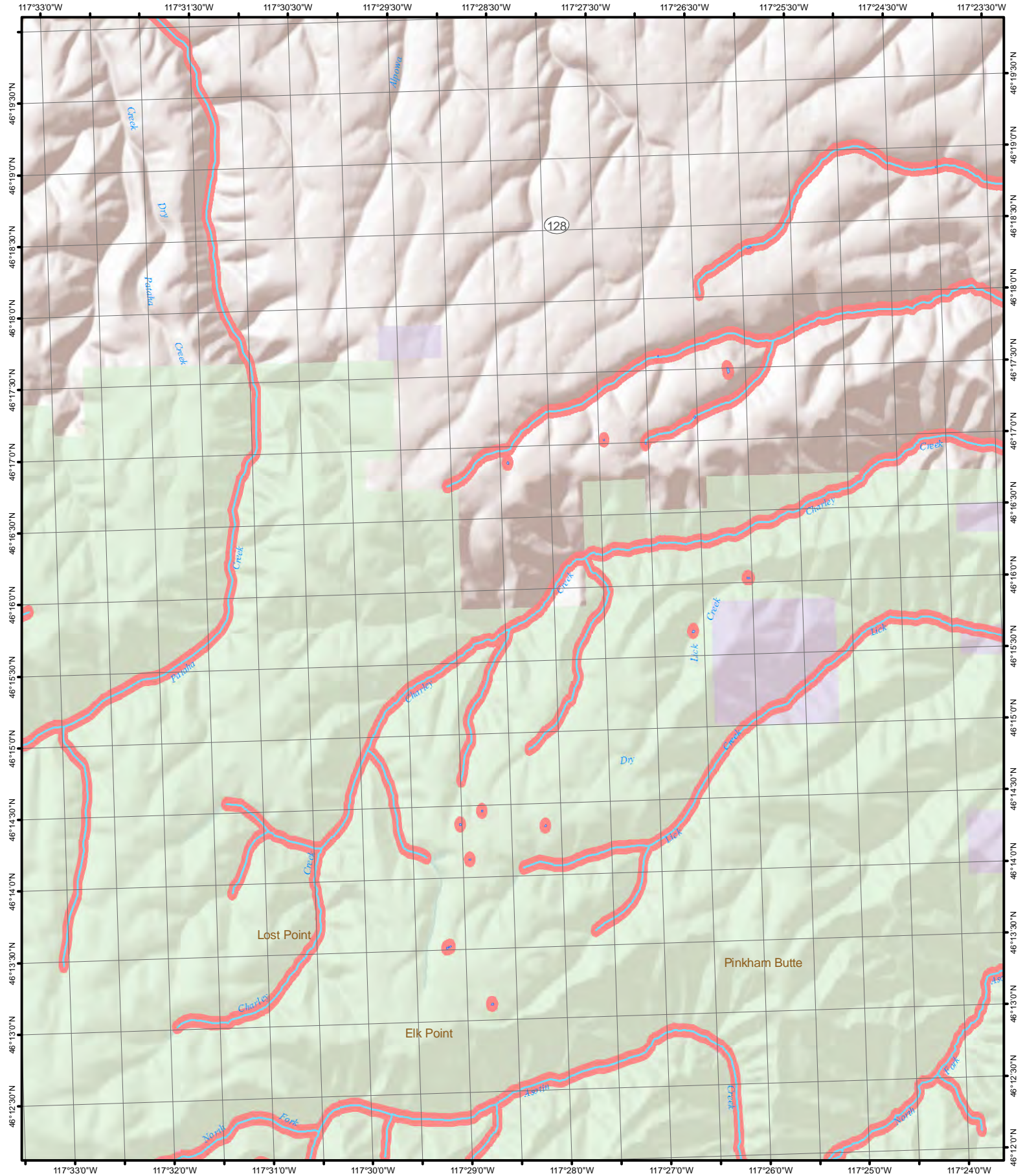
-  Civil Airports (Commercial)
-  Civil Airports w/ Facilities
-  Civil/Military Airports
-  Military Airports
-  Civil Airports w/o Facilities
-  Civil Heliports
-  Military Heliports



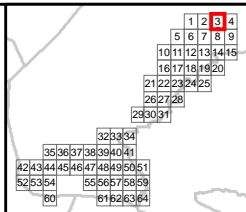

1 inch equals 1 mile







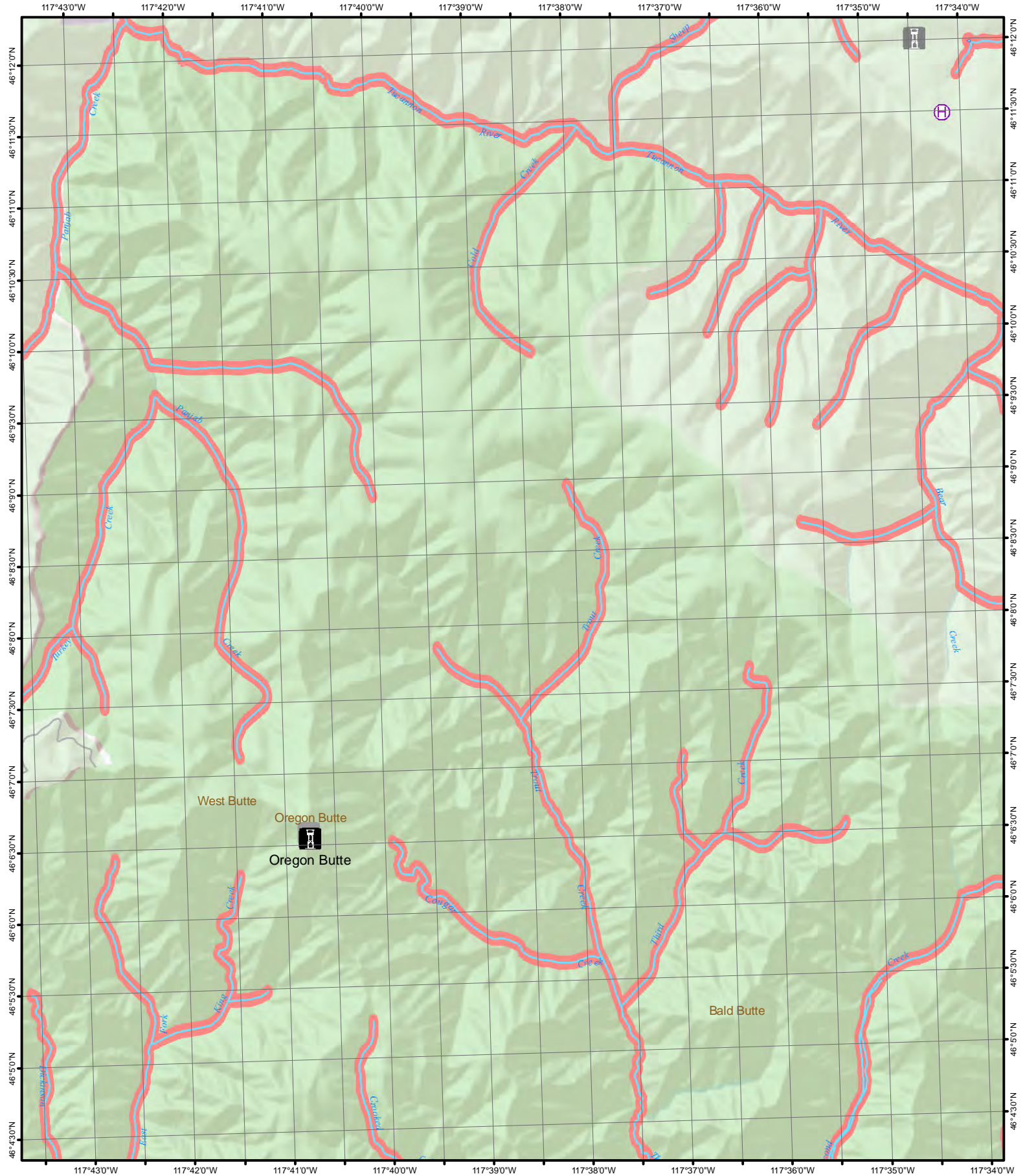
1 inch equals 1 mile



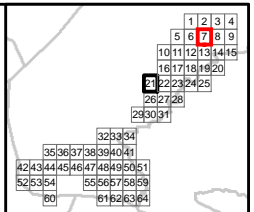









1 inch equals 1 mile

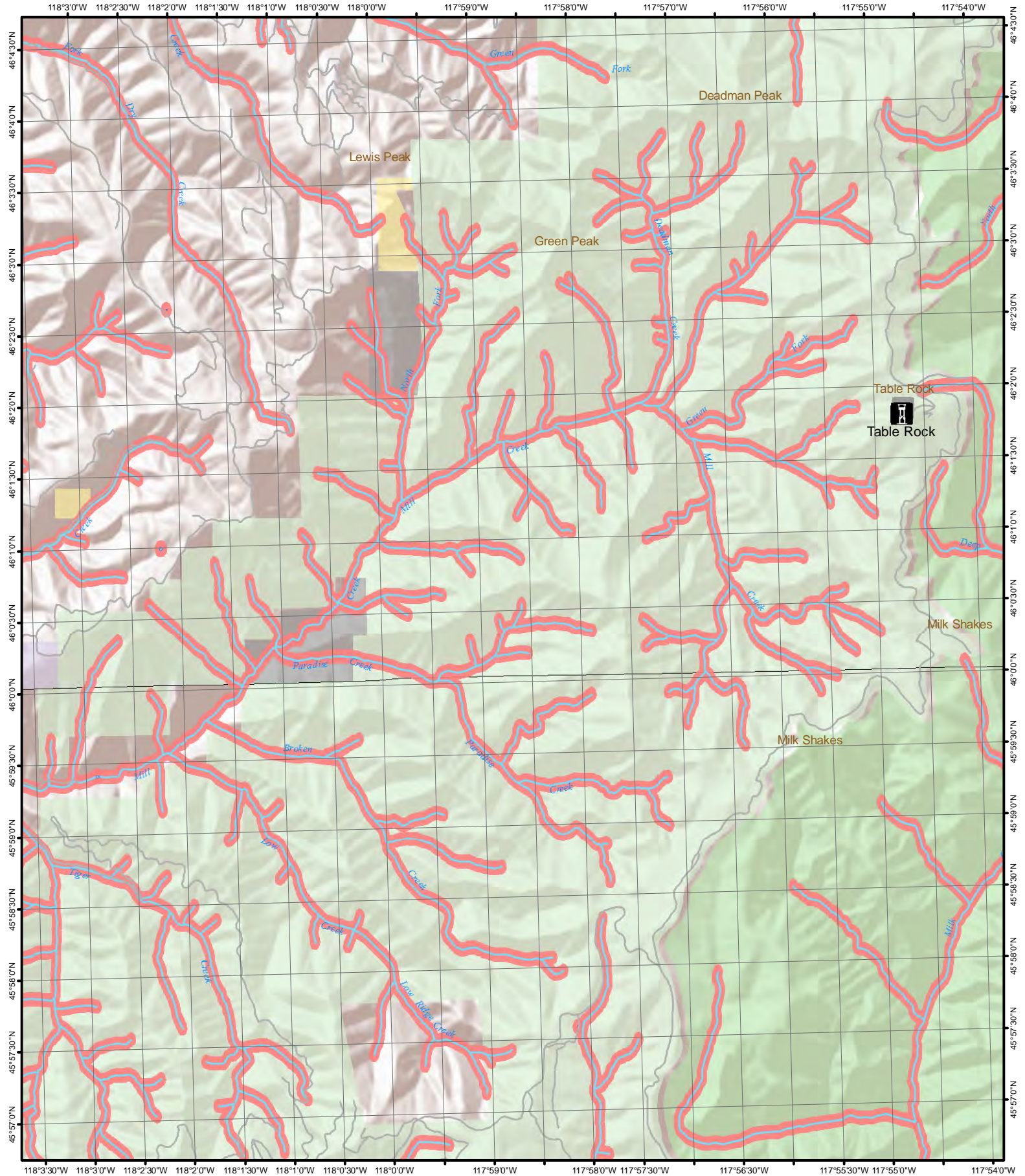




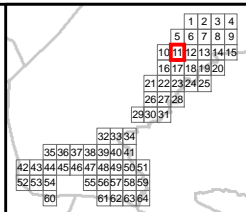







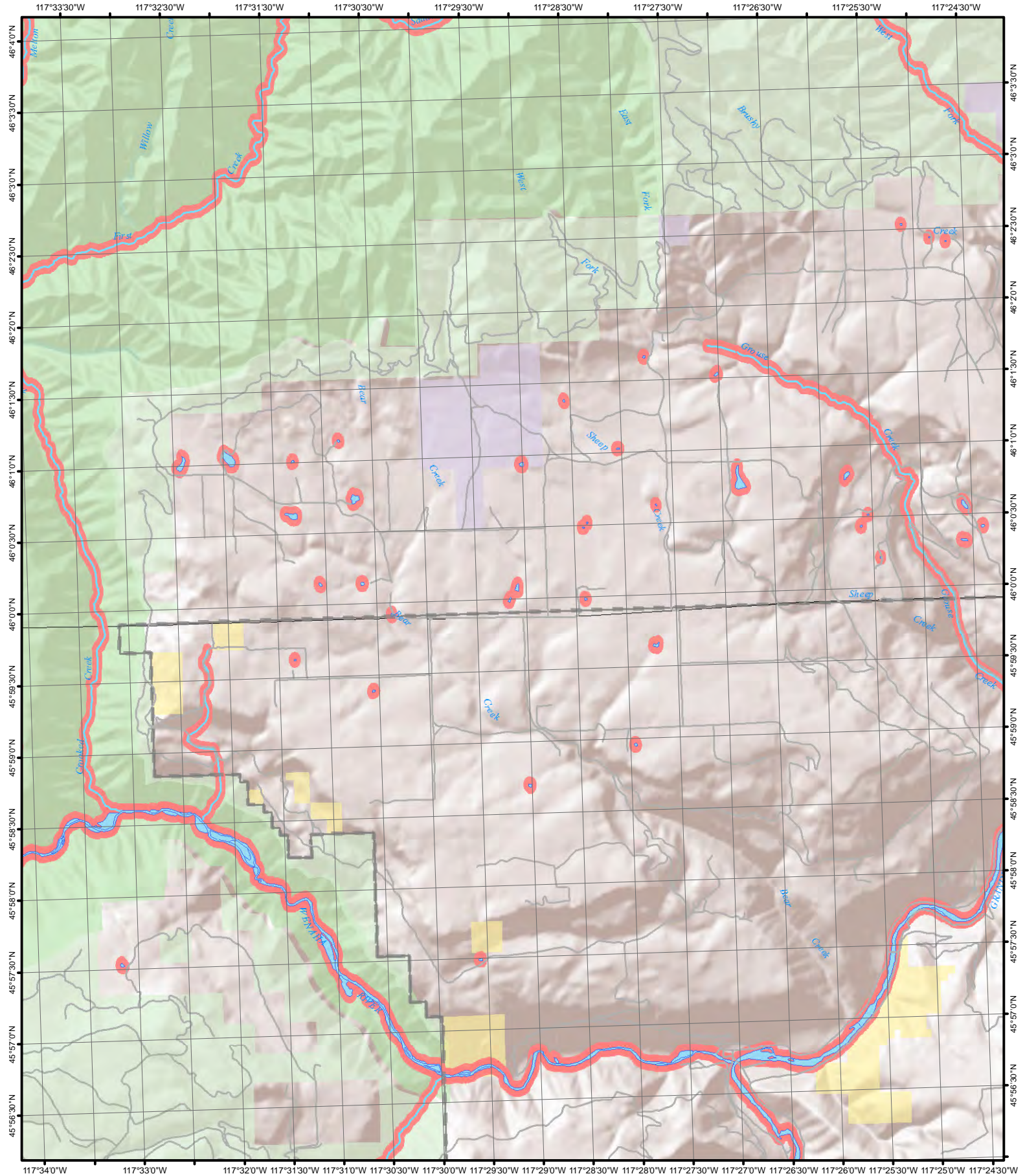


1 inch equals 1 mile

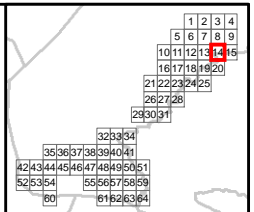



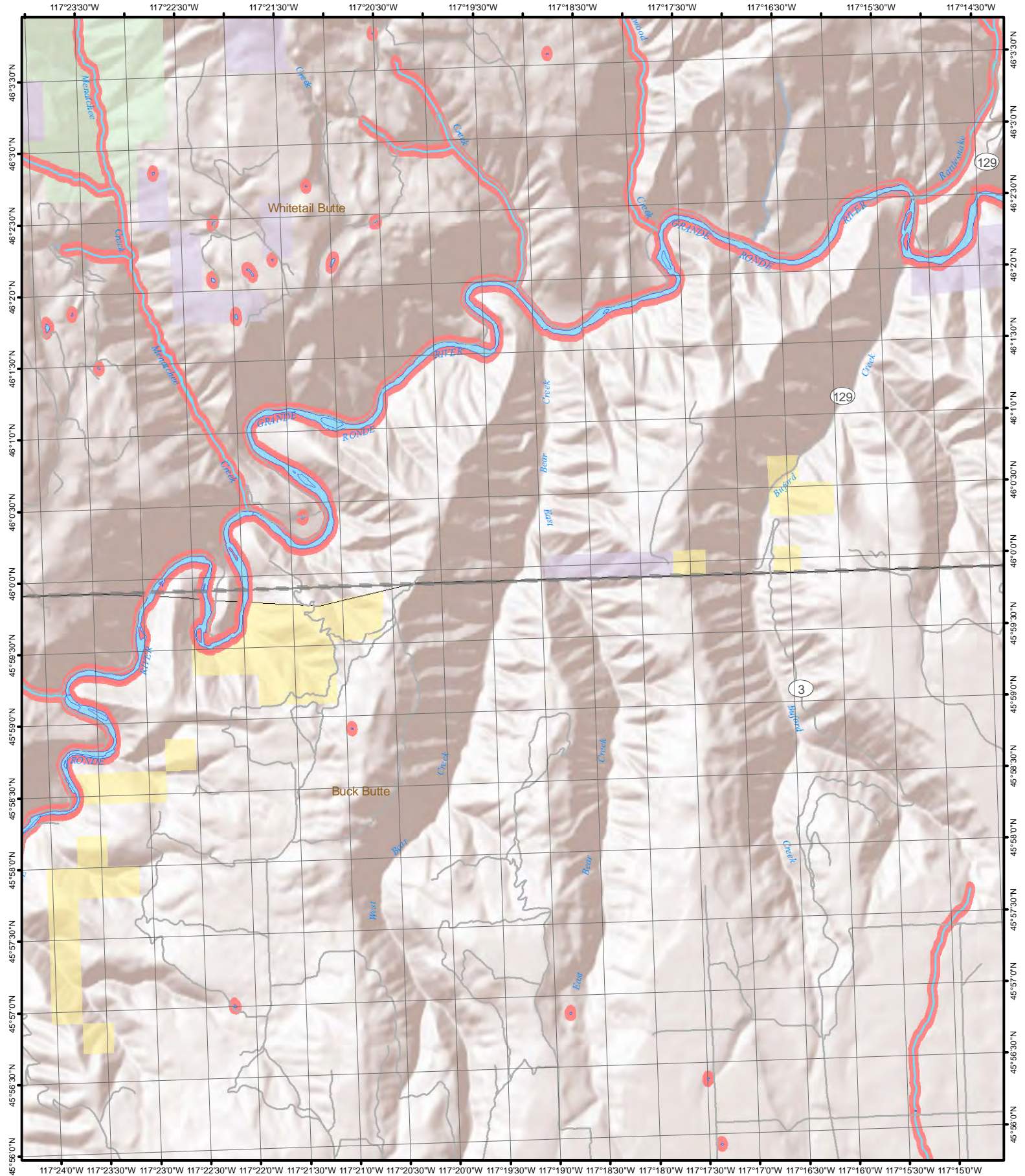




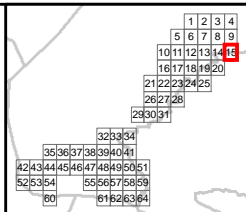



1 inch equals 1 mile



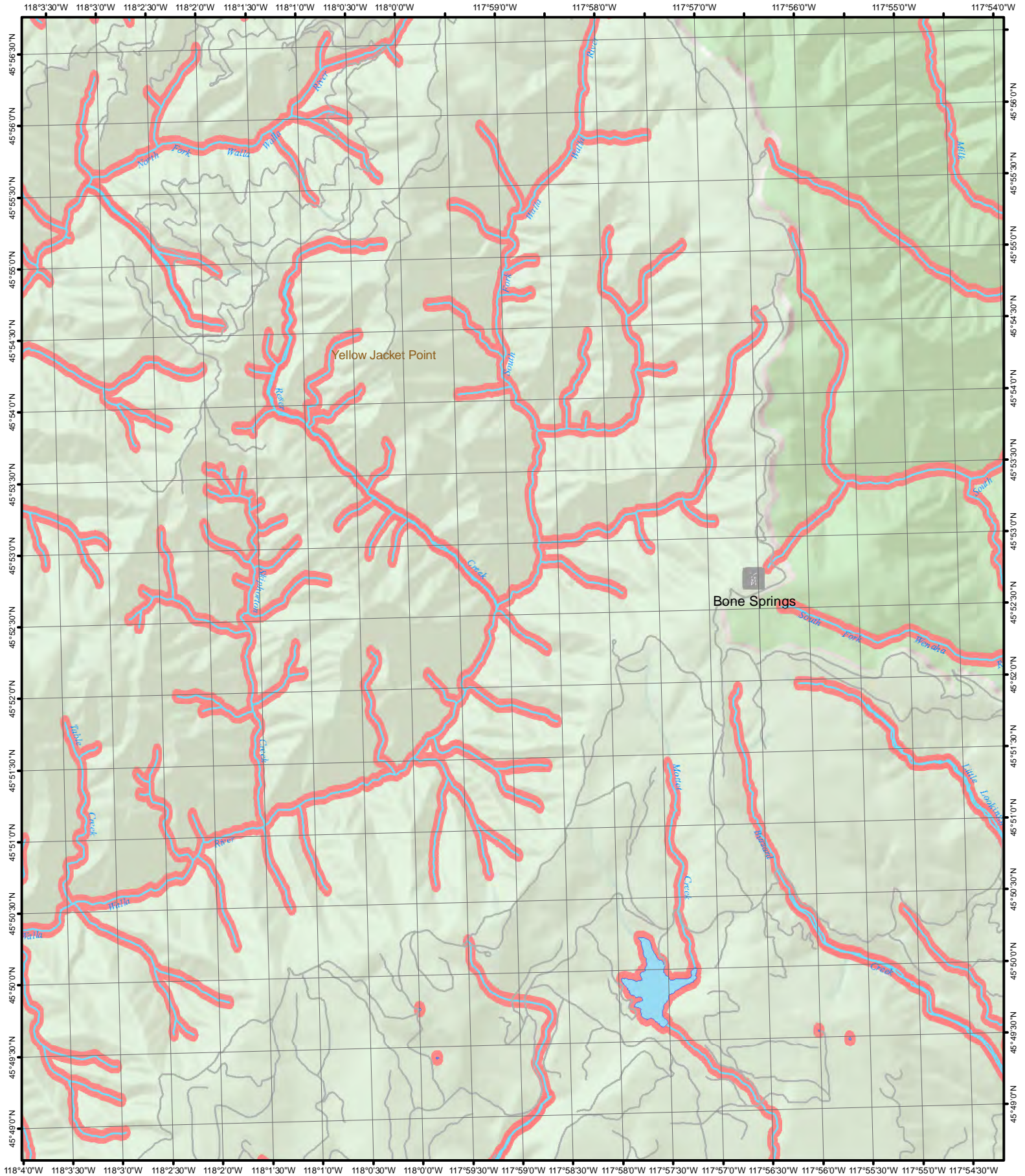


1 inch equals 1 mile









118°3'30"W 118°3'0"W 118°2'30"W 118°2'0"W 118°1'30"W 118°1'0"W 118°0'30"W 118°0'0"W 117°59'30"W 117°59'0"W 117°58'30"W 117°58'0"W 117°57'30"W 117°57'0"W 117°56'30"W 117°56'0"W 117°55'30"W 117°55'0"W 117°54'30"W

45°56'30"N 45°56'0"N 45°55'30"N 45°55'0"N 45°54'30"N 45°54'0"N 45°53'30"N 45°53'0"N 45°52'30"N 45°52'0"N 45°51'30"N 45°51'0"N 45°50'30"N 45°50'0"N 45°49'30"N 45°49'0"N

118°4'0"W 118°3'30"W 118°3'0"W 118°2'30"W 118°2'0"W 118°1'30"W 118°1'0"W 118°0'30"W 118°0'0"W 117°59'30"W 117°59'0"W 117°58'30"W 117°58'0"W 117°57'30"W 117°57'0"W 117°56'30"W 117°56'0"W 117°55'30"W 117°55'0"W 117°54'30"W

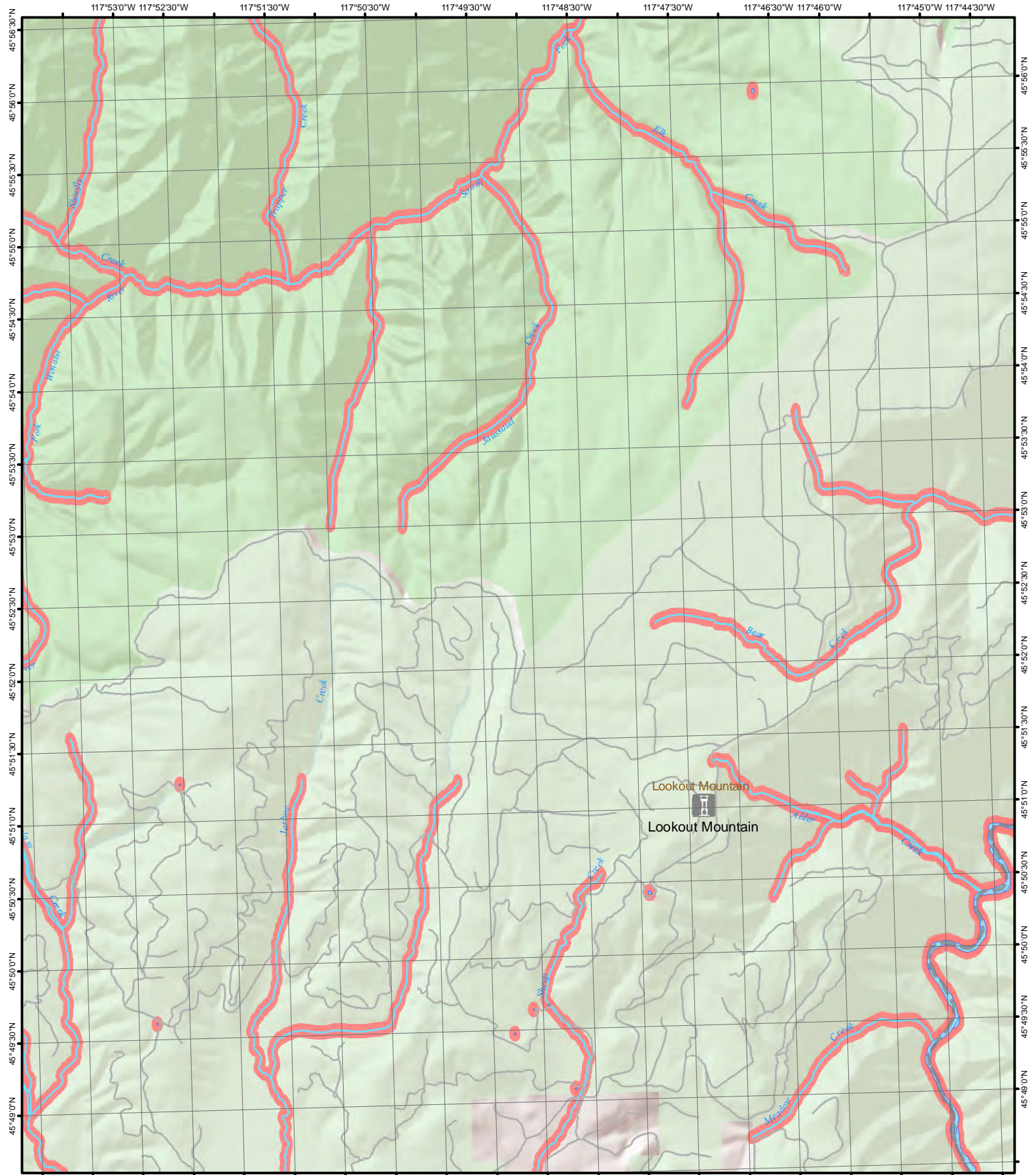
1 inch equals 1 mile

0 2,500 5,000 10,000 Feet

Page 17

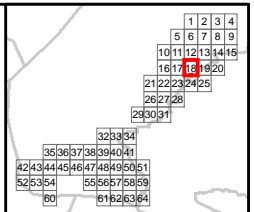

N

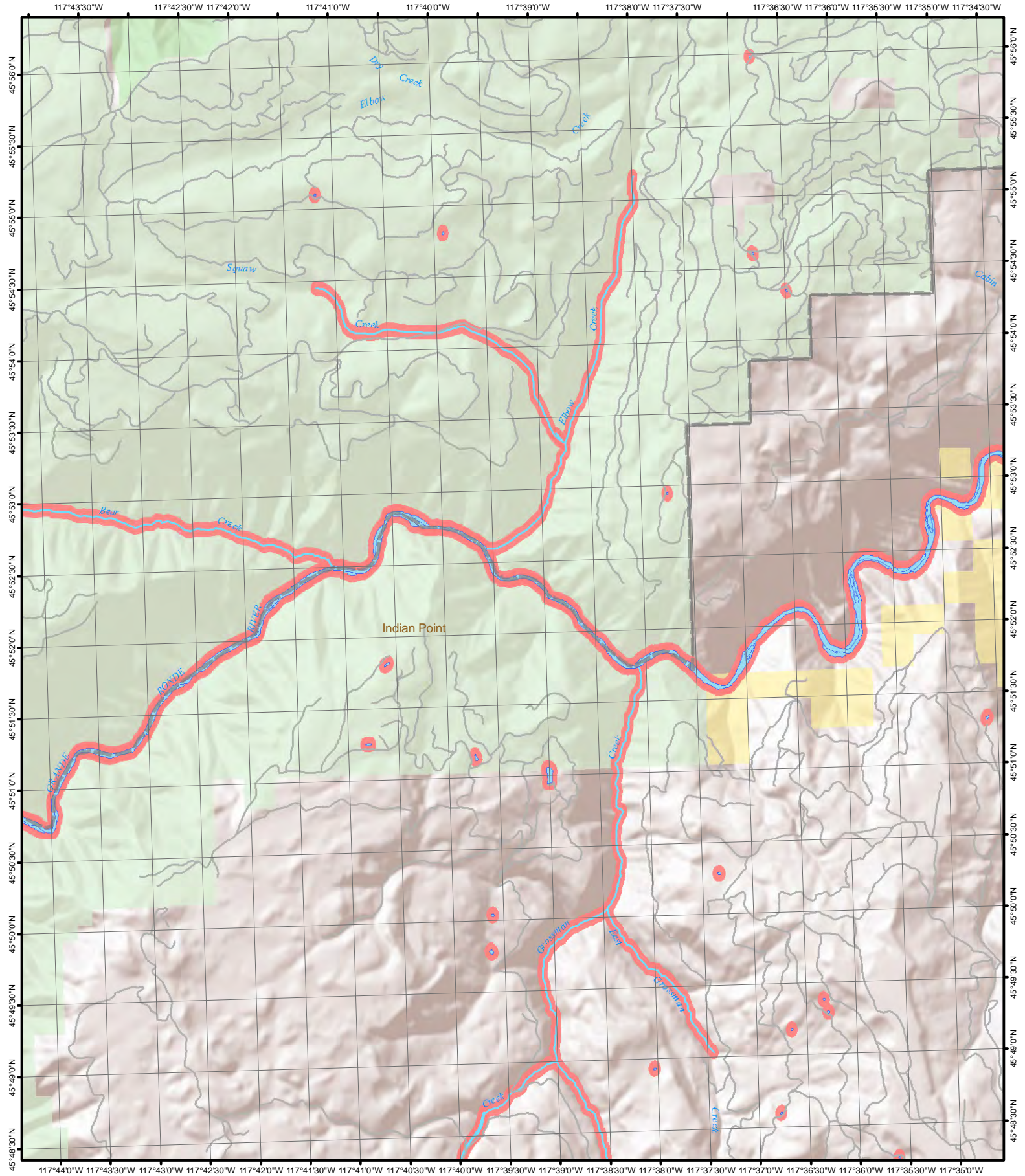
1	2	3	4
5	6	7	8
9	10	11	12
13	14	15	16
17	18	19	20
21	22	23	24
25	26	27	28
29	30	31	
		32	33
	34	35	36
	37	38	39
	40	41	42
	43	44	45
	46	47	48
	49	50	51
	52	53	54
	55	56	57
	58	59	60
	61	62	63
	64	65	66




117°54'0\"/>

1 inch equals 1 mile

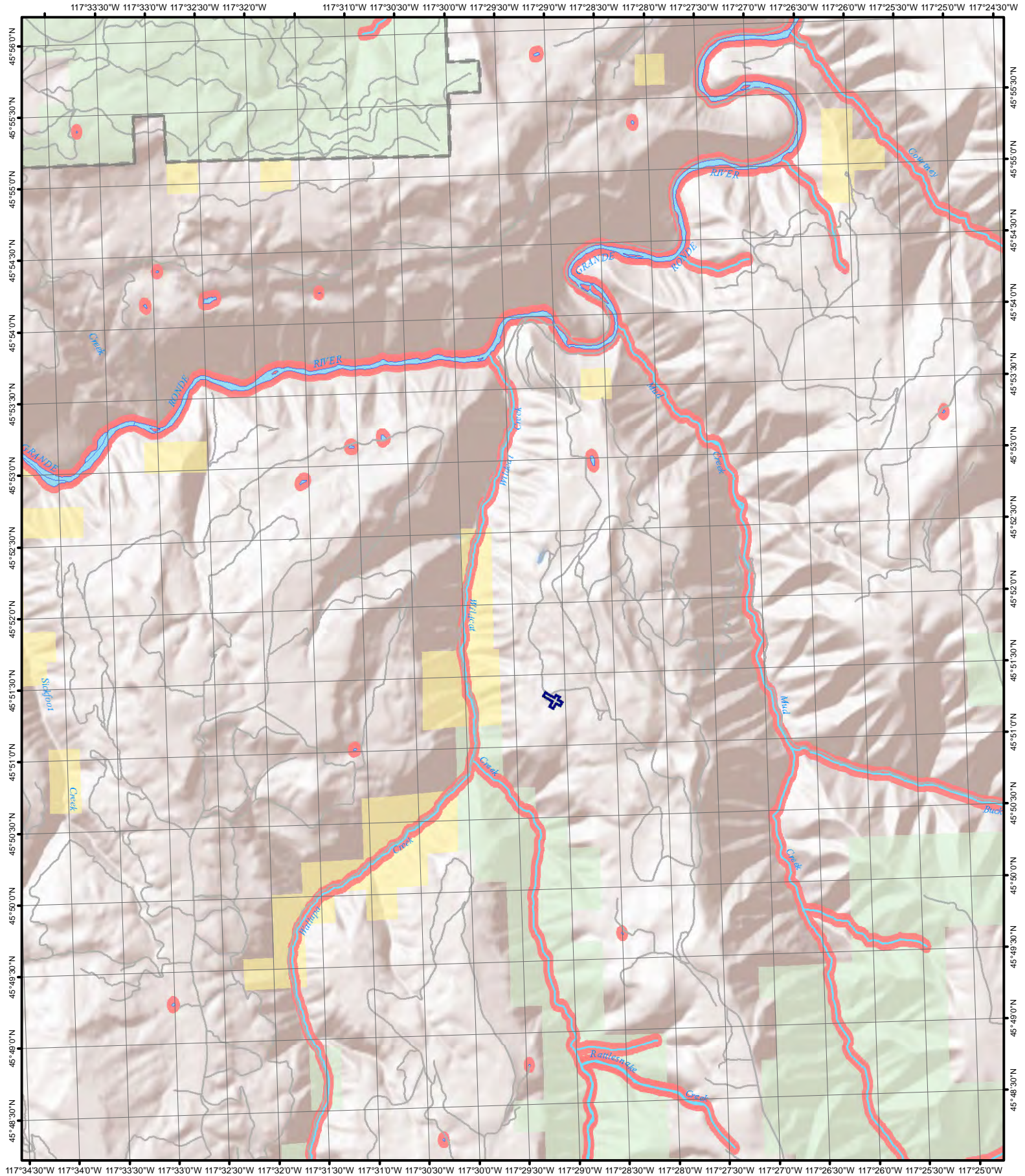





1 inch equals 1 mile



1	2	3	4
5	6	7	8
9	10	11	12
13	14	15	16
17	18	19	20
21	22	23	24
25	26	27	28
29	30	31	
		32	33
	34	35	36
	37	38	39
	40	41	42
43	44	45	46
47	48	49	50
51	52	53	54
55	56	57	58
59	60	61	62
		63	64

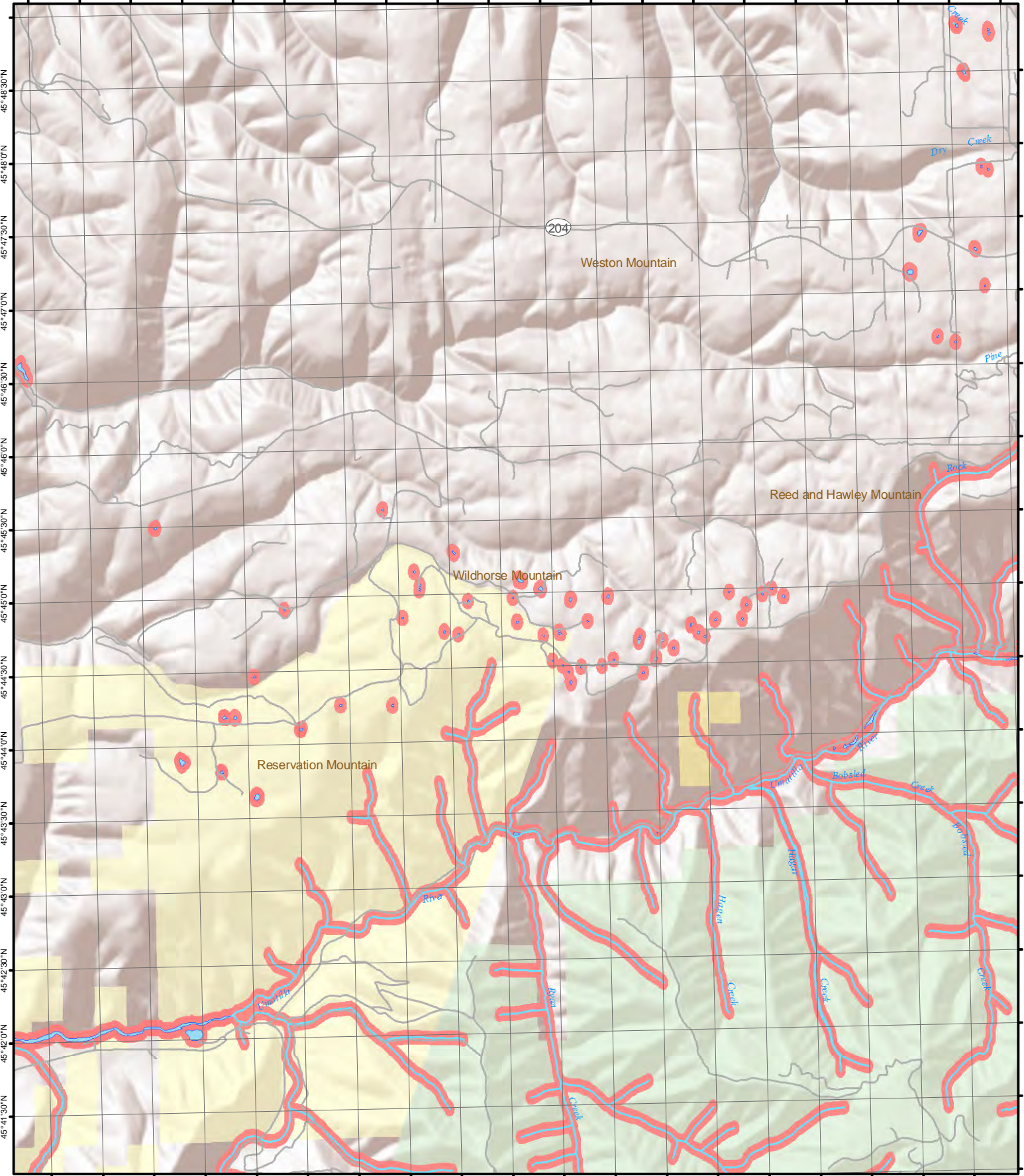


1 inch equals 1 mile




1	2	3	4
5	6	7	8
9	10	11	12
13	14	15	16
17	18	19	20
21	22	23	24
25	26	27	28
29	30	31	
		32	33
	34	35	36
	37	38	39
	40	41	42
	43	44	45
	46	47	48
	49	50	51
	52	53	54
	55	56	57
	58	59	60
	61	62	63
	64		

118°23'30"W 118°23'0"W 118°22'30"W 118°22'0"W 118°21'30"W 118°21'0"W 118°20'30"W 118°20'0"W 118°19'30"W 118°19'0"W 118°18'30"W 118°18'0"W 118°17'30"W 118°17'0"W 118°16'30"W 118°16'0"W 118°15'30"W 118°15'0"W 118°14'30"W 118°14'0"W

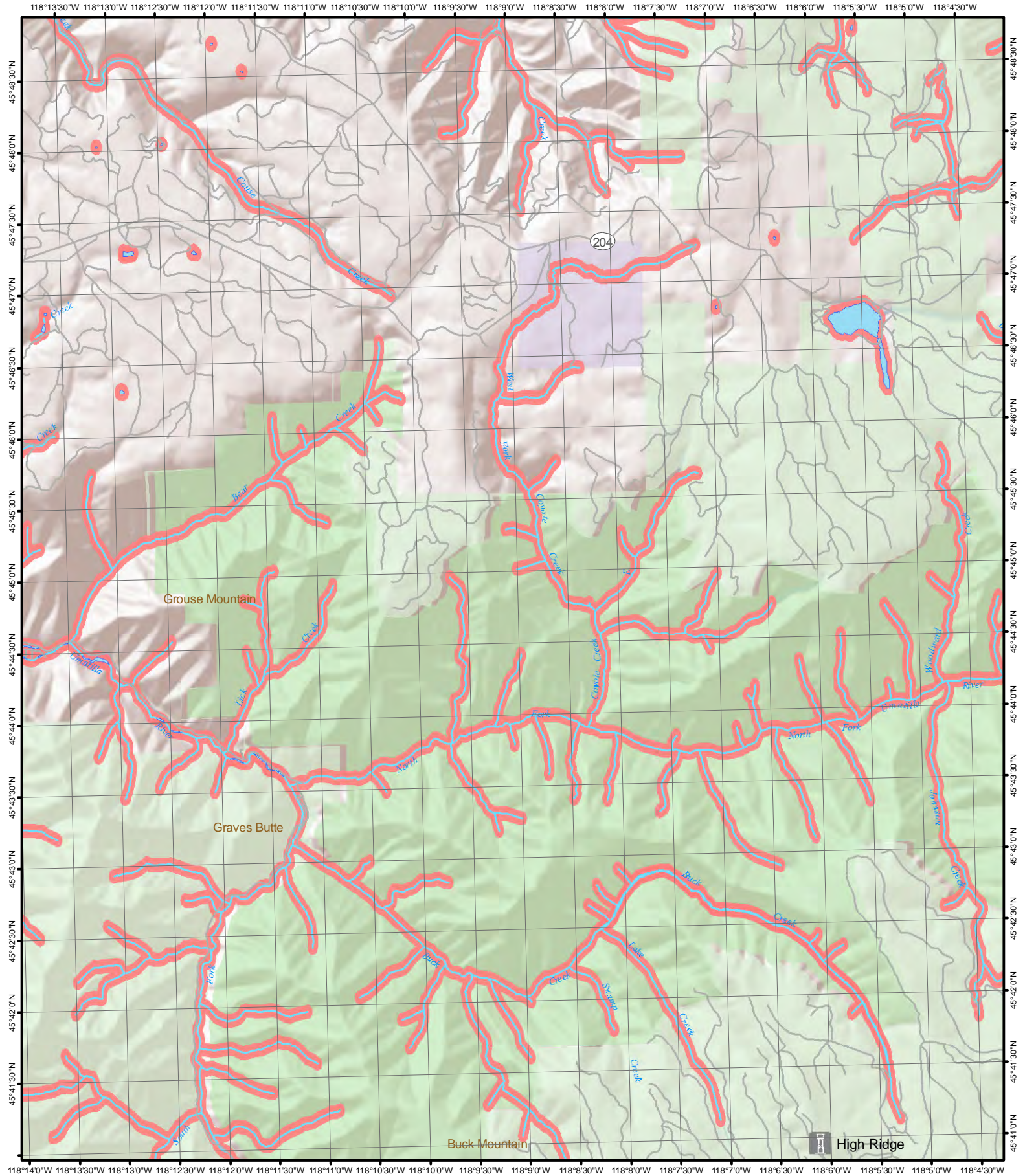


118°23'30"W 118°23'0"W 118°22'30"W 118°22'0"W 118°21'30"W 118°21'0"W 118°20'30"W 118°20'0"W 118°19'30"W 118°19'0"W 118°18'30"W 118°18'0"W 118°17'30"W 118°17'0"W 118°16'30"W 118°16'0"W 118°15'30"W 118°15'0"W 118°14'30"W 118°14'0"W


1 inch equals 1 mile



1	2	3	4
5	6	7	8
9	10	11	12
13	14	15	16
17	18	19	20
21	22	23	24
25	26	27	28
29	30	31	
		32	33
	34	35	36
	37	38	39
	40	41	42
	43	44	45
	46	47	48
	49	50	51
	52	53	54
	55	56	57
	58	59	60
	61	62	63
	64	65	66



1 inch equals 1 mile



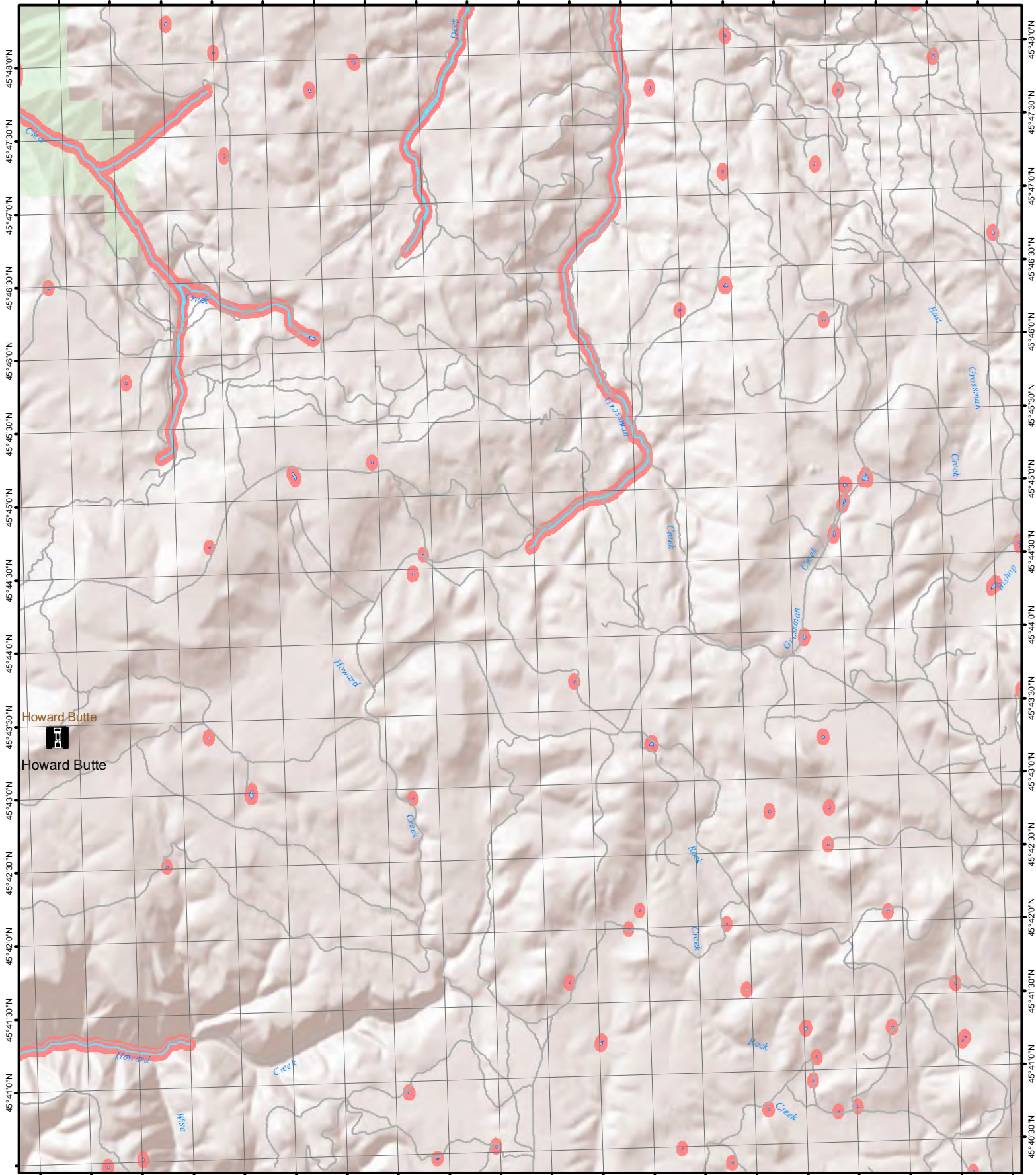
1	2	3	4
5	6	7	8
9	10	11	12
13	14	15	16
17	18	19	20
21	22	23	24
25	26	27	28
29	30	31	
32	33	34	
35	36	37	38
39	40	41	
42	43	44	45
46	47	48	49
50	51	52	53
54	55	56	57
58	59	60	
61	62	63	64





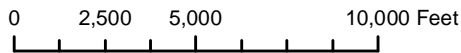


117°44'0"W 117°43'30"W 117°43'0"W 117°42'30"W 117°42'0"W 117°41'30"W 117°41'0"W 117°40'30"W 117°40'0"W 117°39'30"W 117°39'0"W 117°38'30"W 117°38'0"W 117°37'30"W 117°37'0"W 117°36'30"W 117°36'0"W 117°35'30"W 117°35'0"W

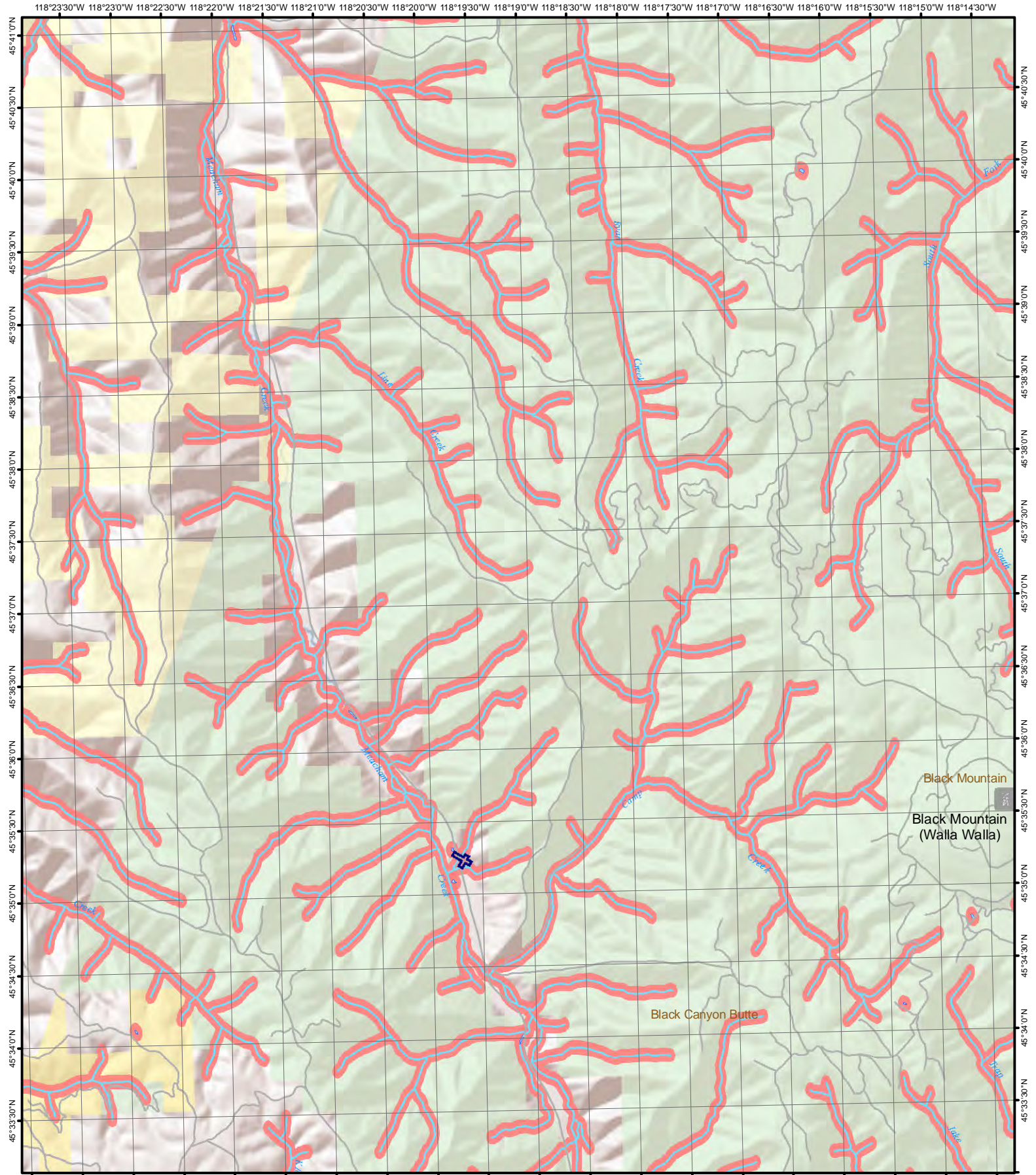


117°44'30"W 117°44'0"W 117°43'30"W 117°43'0"W 117°42'30"W 117°42'0"W 117°41'30"W 117°41'0"W 117°40'30"W 117°40'0"W 117°39'30"W 117°39'0"W 117°38'30"W 117°38'0"W 117°37'30"W 117°37'0"W 117°36'30"W 117°36'0"W 117°35'30"W 117°35'0"W

1 inch equals 1 mile



1	2	3	4
5	6	7	8
9	10	11	12
13	14	15	16
17	18	19	20
21	22	23	24
25	26	27	28
29	30	31	
		32	33
	34	35	36
	37	38	39
	40	41	42
	43	44	45
	46	47	48
	49	50	51
	52	53	54
	55	56	57
	58	59	60
	61	62	63
	64	65	66



118°24'0"W 118°23'30"W 118°23'0"W 118°22'30"W 118°22'0"W 118°21'30"W 118°21'0"W 118°20'30"W 118°20'0"W 118°19'30"W 118°19'0"W 118°18'30"W 118°18'0"W 118°17'30"W 118°17'0"W 118°16'30"W 118°16'0"W 118°15'30"W 118°15'0"W 118°14'30"W

45°41'0"N  
45°40'30"N  
45°40'0"N  
45°39'30"N  
45°39'0"N  
45°38'30"N  
45°38'0"N  
45°37'30"N  
45°37'0"N  
45°36'30"N  
45°36'0"N  
45°35'30"N  
45°35'0"N  
45°34'30"N  
45°34'0"N  
45°33'30"N

118°24'0"W 118°23'30"W 118°23'0"W 118°22'30"W 118°22'0"W 118°21'30"W 118°21'0"W 118°20'30"W 118°20'0"W 118°19'30"W 118°19'0"W 118°18'30"W 118°18'0"W 118°17'30"W 118°17'0"W 118°16'30"W 118°16'0"W 118°15'30"W 118°15'0"W 118°14'30"W

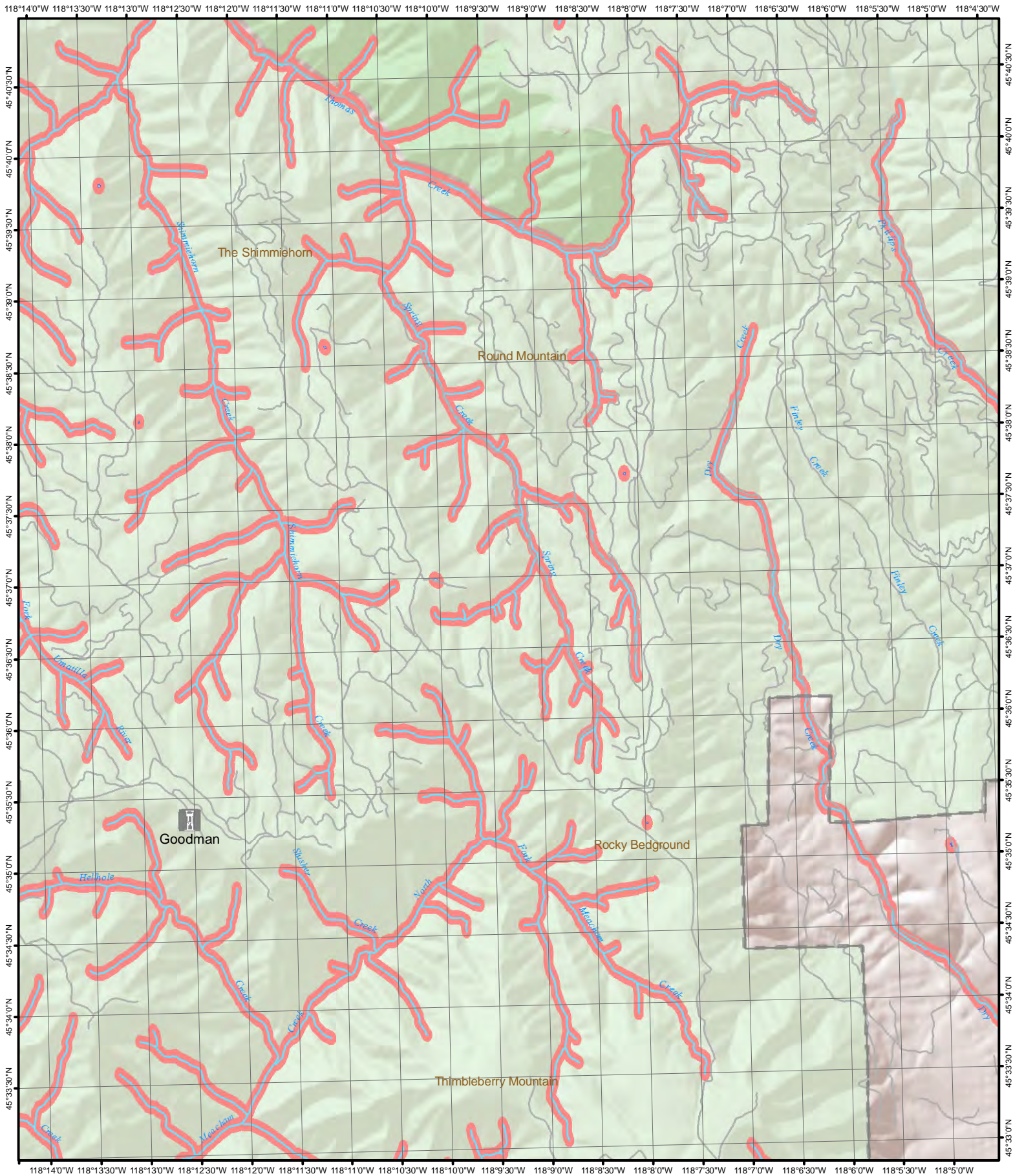
1 inch equals 1 mile

0 2,500 5,000 10,000 Feet


Page 26

N

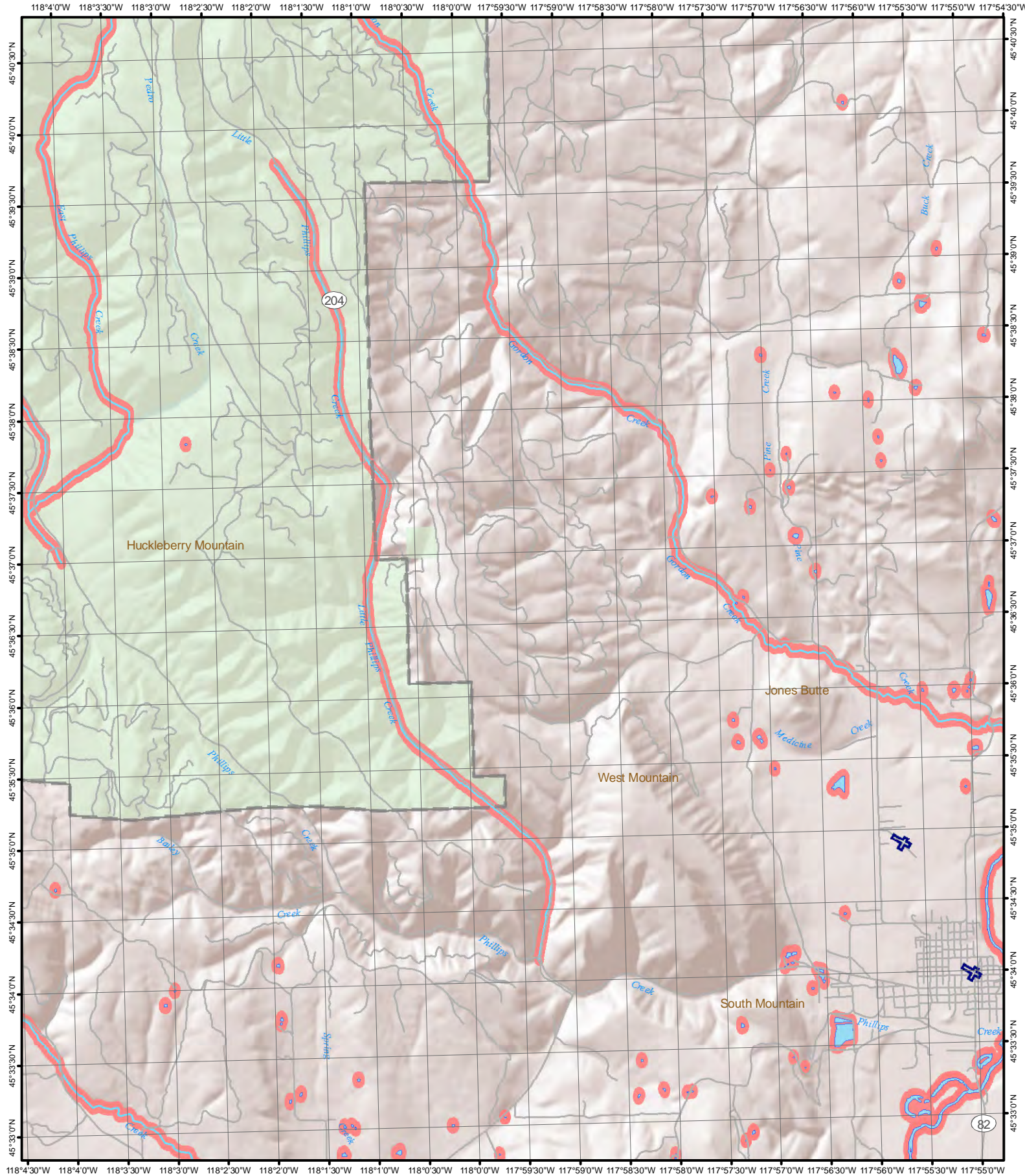
1	2	3	4
5	6	7	8
9	10	11	12
13	14	15	16
17	18	19	20
21	22	23	24
25	26	27	28
29	30	31	
32	33	34	
35	36	37	38
39	40	41	
42	43	44	45
46	47	48	49
50	51	52	53
54	55	56	57
58	59	60	
61	62	63	64




1 inch equals 1 mile



1	2	3	4
5	6	7	8
9	10	11	12
13	14	15	16
17	18	19	20
21	22	23	24
25	26	27	28
29	30	31	
		32	33
	34	35	36
	37	38	39
	40	41	42
	43	44	45
	46	47	48
	49	50	51
	52	53	54
	55	56	57
	58	59	60
	61	62	63
	64	65	66

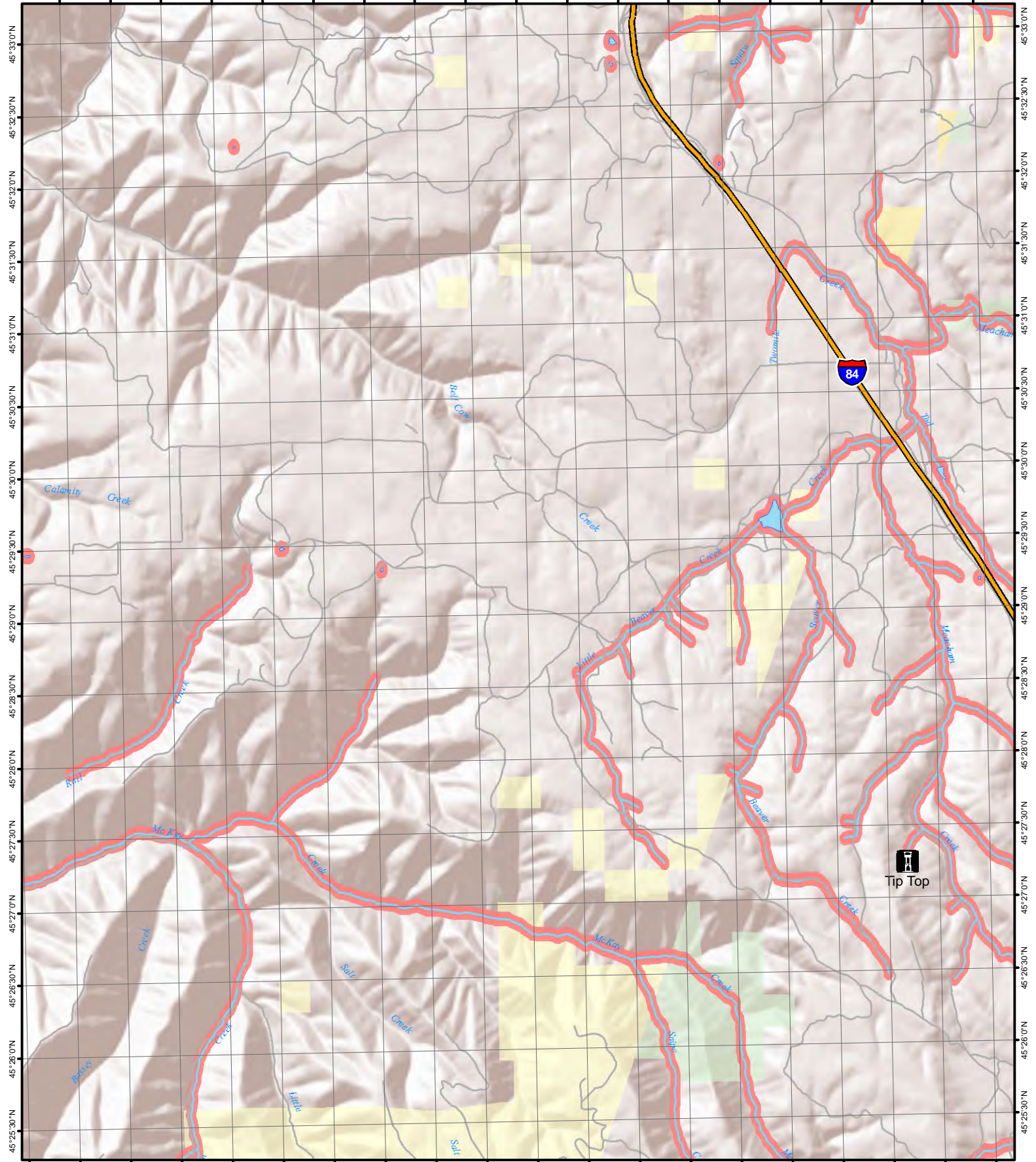


1 inch equals 1 mile




1	2	3	4
5	6	7	8
9	10	11	12
13	14	15	16
17	18	19	20
21	22	23	24
25	26	27	28
29	30	31	
		32	33
	34	35	36
	37	38	39
	40	41	42
	43	44	45
	46	47	48
	49	50	51
	52	53	54
	55	56	57
	58	59	60
	61	62	63
	64	65	66

118°33'30"W 118°33'0"W 118°32'30"W 118°32'0"W 118°31'30"W 118°31'0"W 118°30'30"W 118°30'0"W 118°29'30"W 118°29'0"W 118°28'30"W 118°28'0"W 118°27'30"W 118°27'0"W 118°26'30"W 118°26'0"W 118°25'30"W 118°25'0"W 118°24'30"W



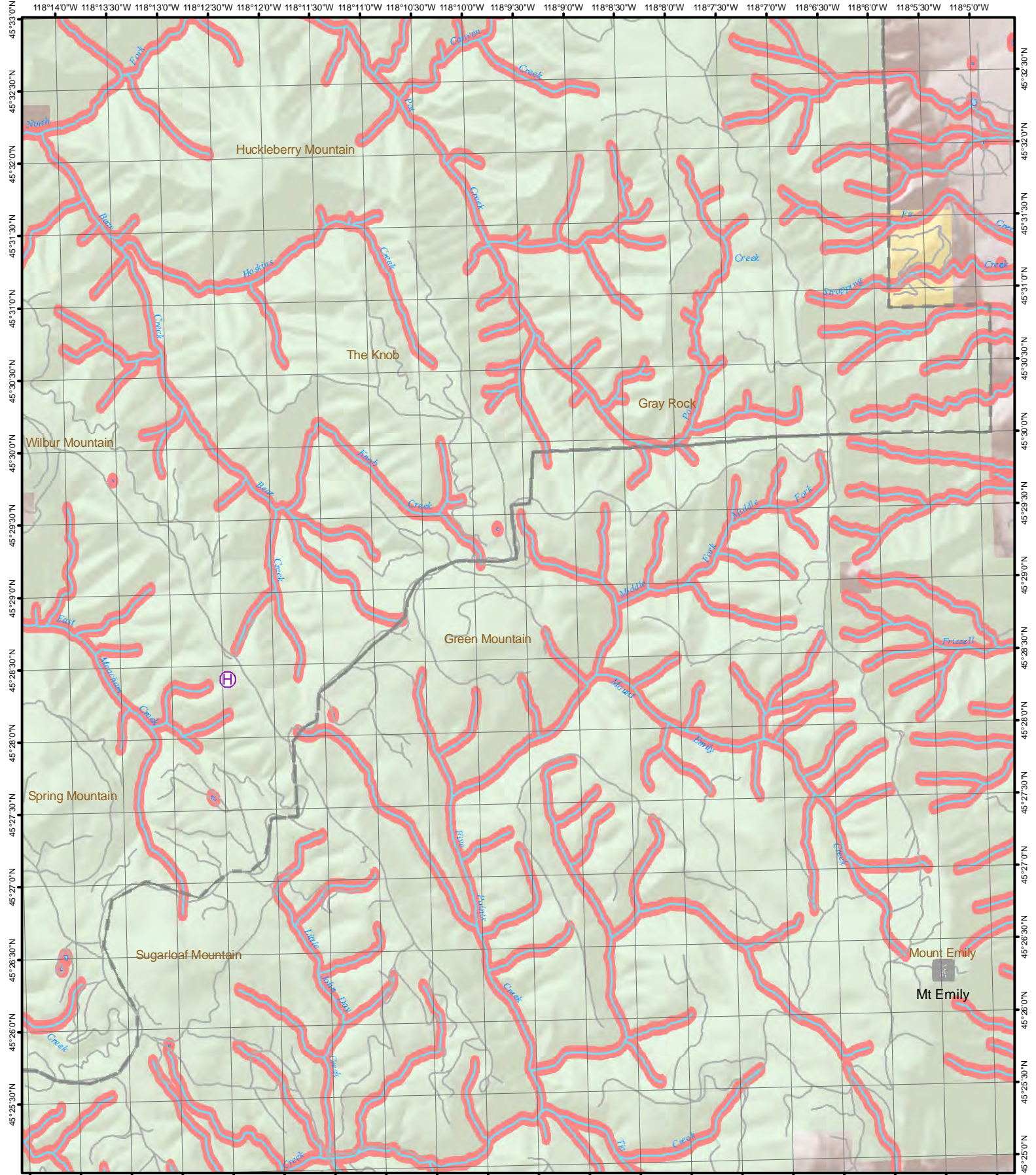
118°34'0"W 118°33'30"W 118°33'0"W 118°32'30"W 118°32'0"W 118°31'30"W 118°31'0"W 118°30'30"W 118°30'0"W 118°29'30"W 118°29'0"W 118°28'30"W 118°28'0"W 118°27'30"W 118°27'0"W 118°26'30"W 118°26'0"W 118°25'30"W 118°25'0"W 118°24'30"W

1 inch equals 1 mile



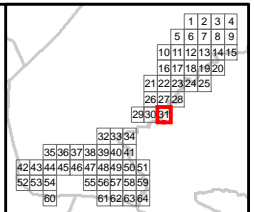

1	2	3	4
5	6	7	8
9	10	11	12
13	14	15	16
17	18	19	20
21	22	23	24
25	26	27	28
29	30	31	
32	33	34	
35	36	37	38
39	40	41	
42	43	44	45
46	47	48	49
50	51	52	53
54	55	56	57
58	59	60	
61	62	63	64





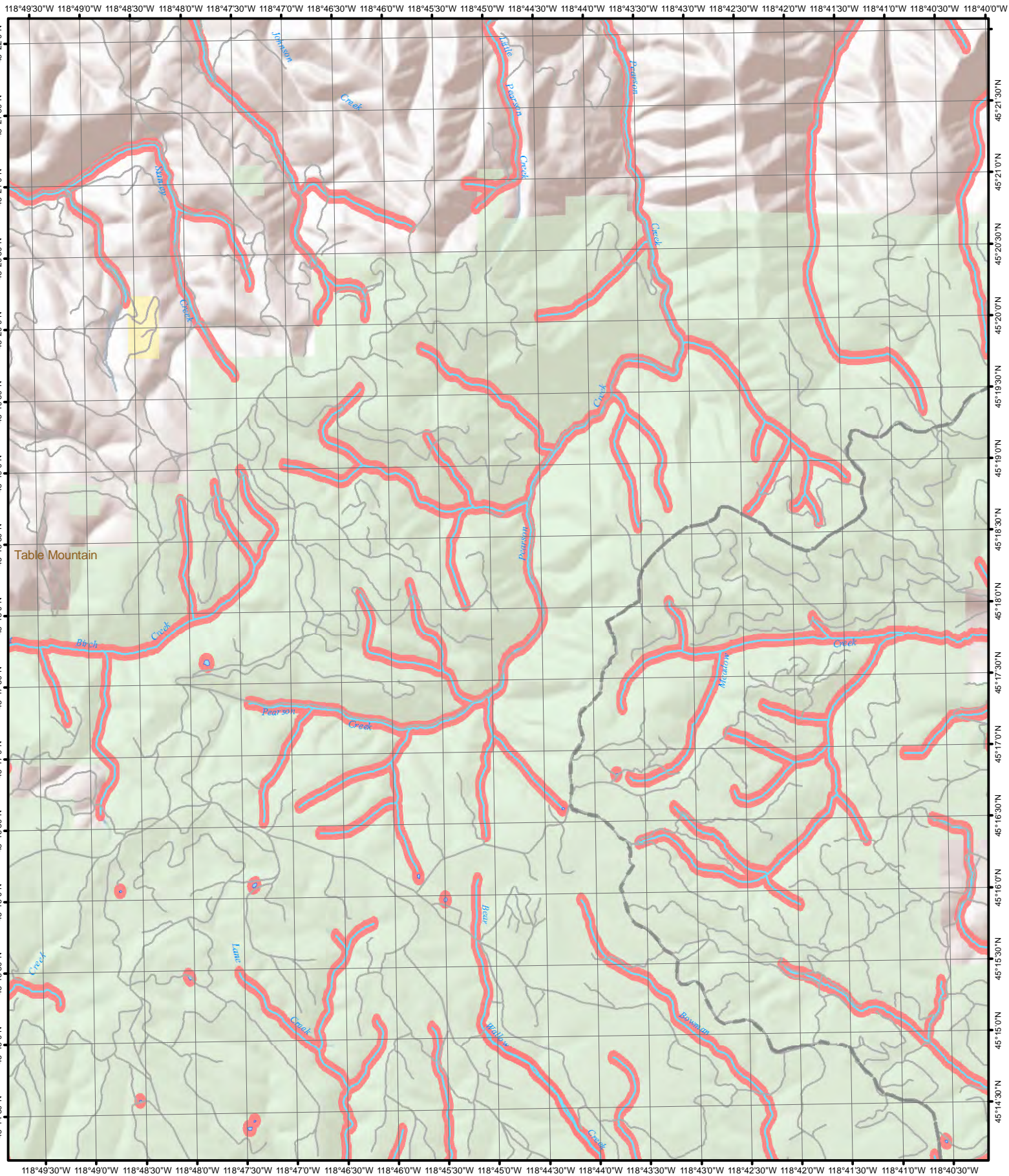
118°14'0"W 118°13'30"W 118°13'0"W 118°12'30"W 118°12'0"W 118°11'30"W 118°11'0"W 118°10'30"W 118°10'0"W 118°9'30"W 118°9'0"W 118°8'30"W 118°8'0"W 118°7'30"W 118°7'0"W 118°6'30"W 118°6'0"W 118°5'30"W 118°5'0"W

1 inch equals 1 mile



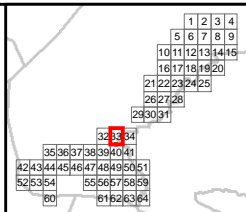
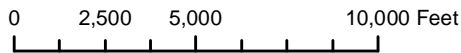


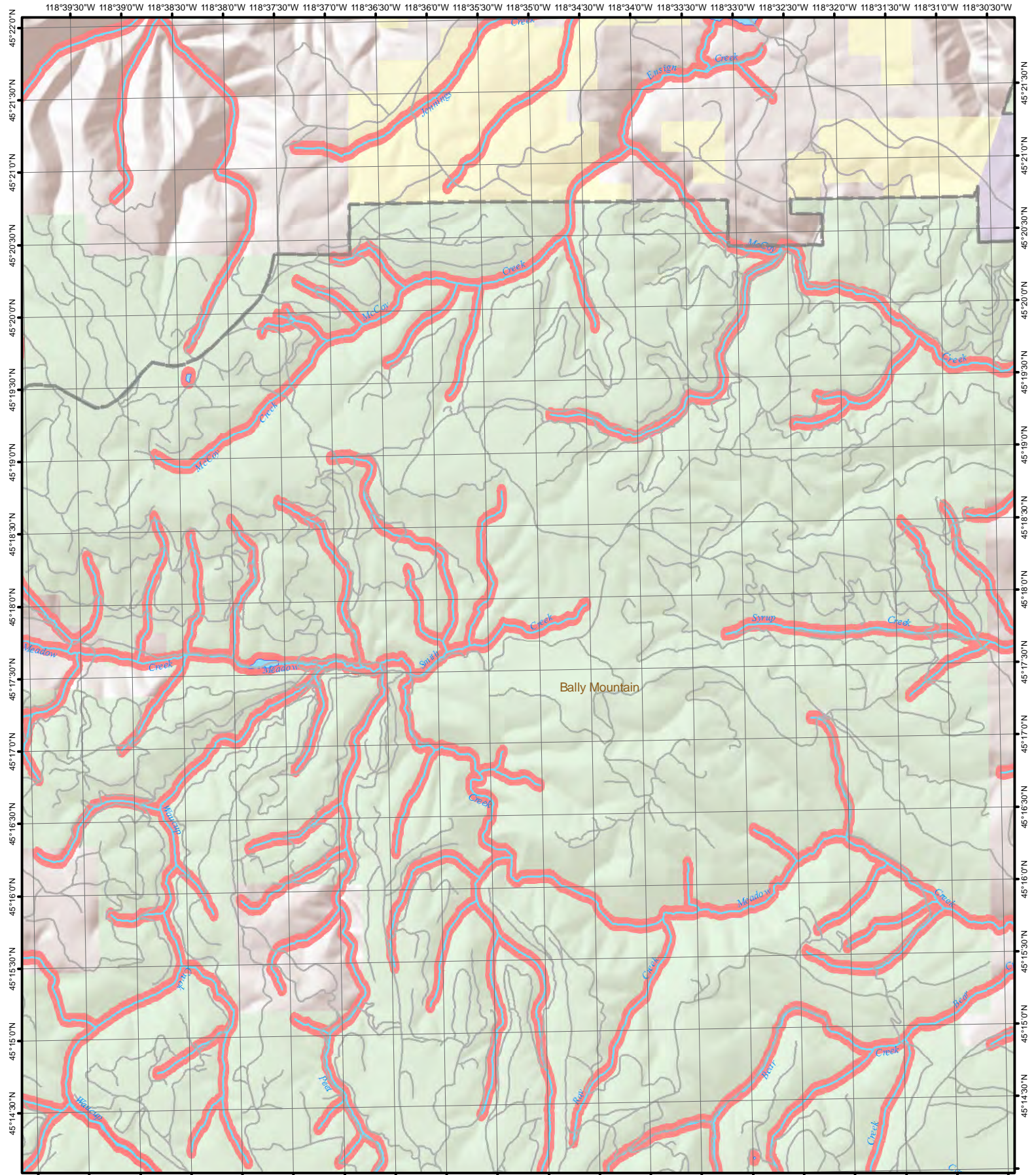




118°49'30"W 118°49'0"W 118°48'30"W 118°48'0"W 118°47'30"W 118°47'0"W 118°46'30"W 118°46'0"W 118°45'30"W 118°45'0"W 118°44'30"W 118°44'0"W 118°43'30"W 118°43'0"W 118°42'30"W 118°42'0"W 118°41'30"W 118°41'0"W 118°40'30"W

1 inch equals 1 mile





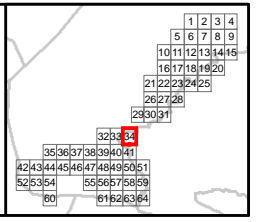

118°39'30"W 118°39'0"W 118°38'30"W 118°38'0"W 118°37'30"W 118°37'0"W 118°36'30"W 118°36'0"W 118°35'30"W 118°35'0"W 118°34'30"W 118°34'0"W 118°33'30"W 118°33'0"W 118°32'30"W 118°32'0"W 118°31'30"W 118°31'0"W 118°30'30"W

45°22'0"N  
45°21'30"N  
45°21'0"N  
45°20'30"N  
45°20'0"N  
45°19'30"N  
45°19'0"N  
45°18'30"N  
45°18'0"N  
45°17'30"N  
45°17'0"N  
45°16'30"N  
45°16'0"N  
45°15'30"N  
45°15'0"N  
45°14'30"N

45°21'30"N  
45°21'0"N  
45°20'30"N  
45°20'0"N  
45°19'30"N  
45°19'0"N  
45°18'30"N  
45°18'0"N  
45°17'30"N  
45°17'0"N  
45°16'30"N  
45°16'0"N  
45°15'30"N  
45°15'0"N  
45°14'30"N

118°40'0"W 118°39'30"W 118°39'0"W 118°38'30"W 118°38'0"W 118°37'30"W 118°37'0"W 118°36'30"W 118°36'0"W 118°35'30"W 118°35'0"W 118°34'30"W 118°34'0"W 118°33'30"W 118°33'0"W 118°32'30"W 118°32'0"W 118°31'30"W 118°31'0"W 118°30'30"W

1 inch equals 1 mile







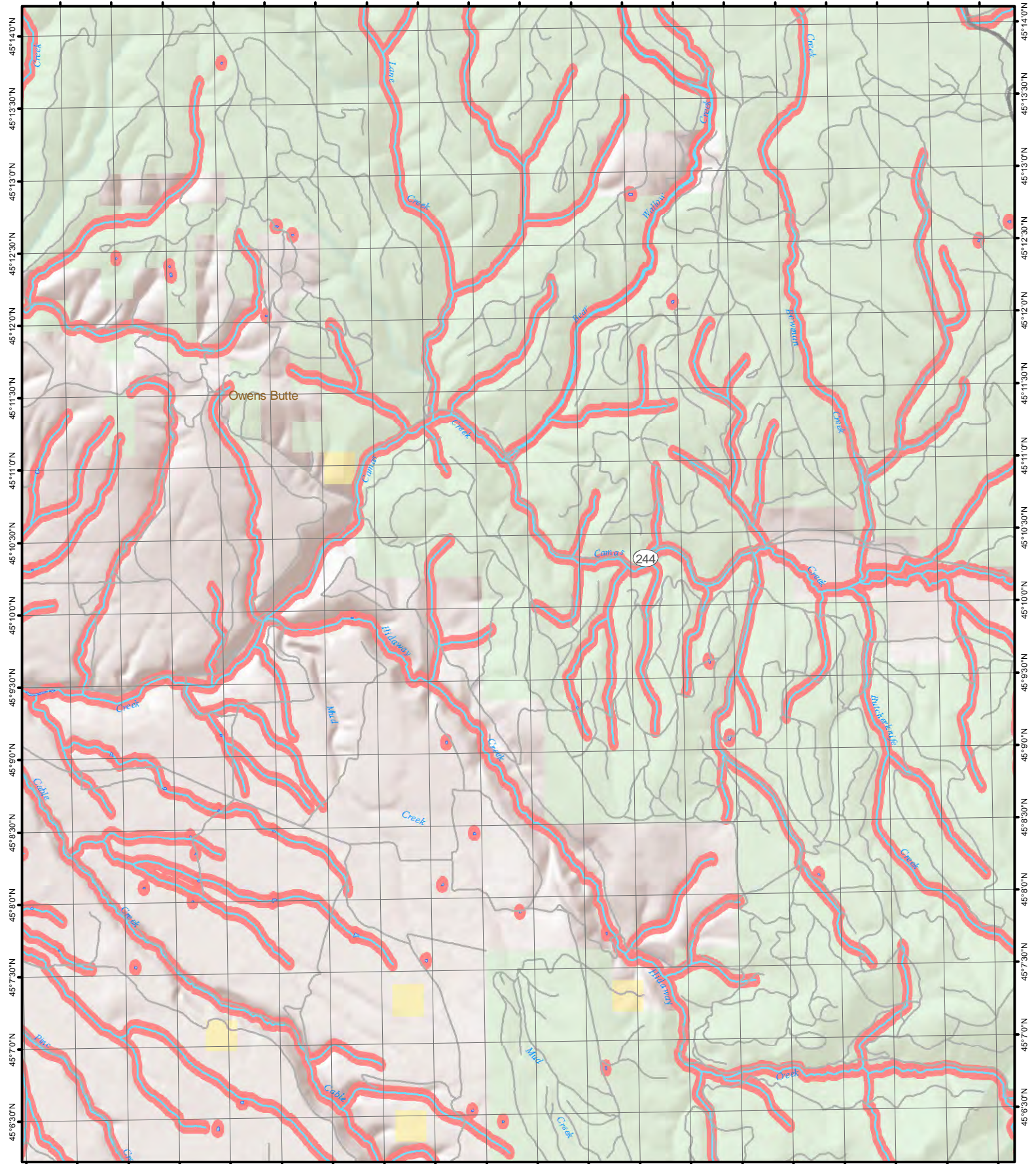









118°49'30"W 118°49'0"W 118°48'30"W 118°48'0"W 118°47'30"W 118°47'0"W 118°46'30"W 118°46'0"W 118°45'30"W 118°45'0"W 118°44'30"W 118°44'0"W 118°43'30"W 118°43'0"W 118°42'30"W 118°42'0"W 118°41'30"W 118°41'0"W 118°40'30"W



118°50'0"W 118°49'30"W 118°49'0"W 118°48'30"W 118°48'0"W 118°47'30"W 118°47'0"W 118°46'30"W 118°46'0"W 118°45'30"W 118°45'0"W 118°44'30"W 118°44'0"W 118°43'30"W 118°43'0"W 118°42'30"W 118°42'0"W 118°41'30"W 118°41'0"W 118°40'30"W

1 inch equals 1 mile



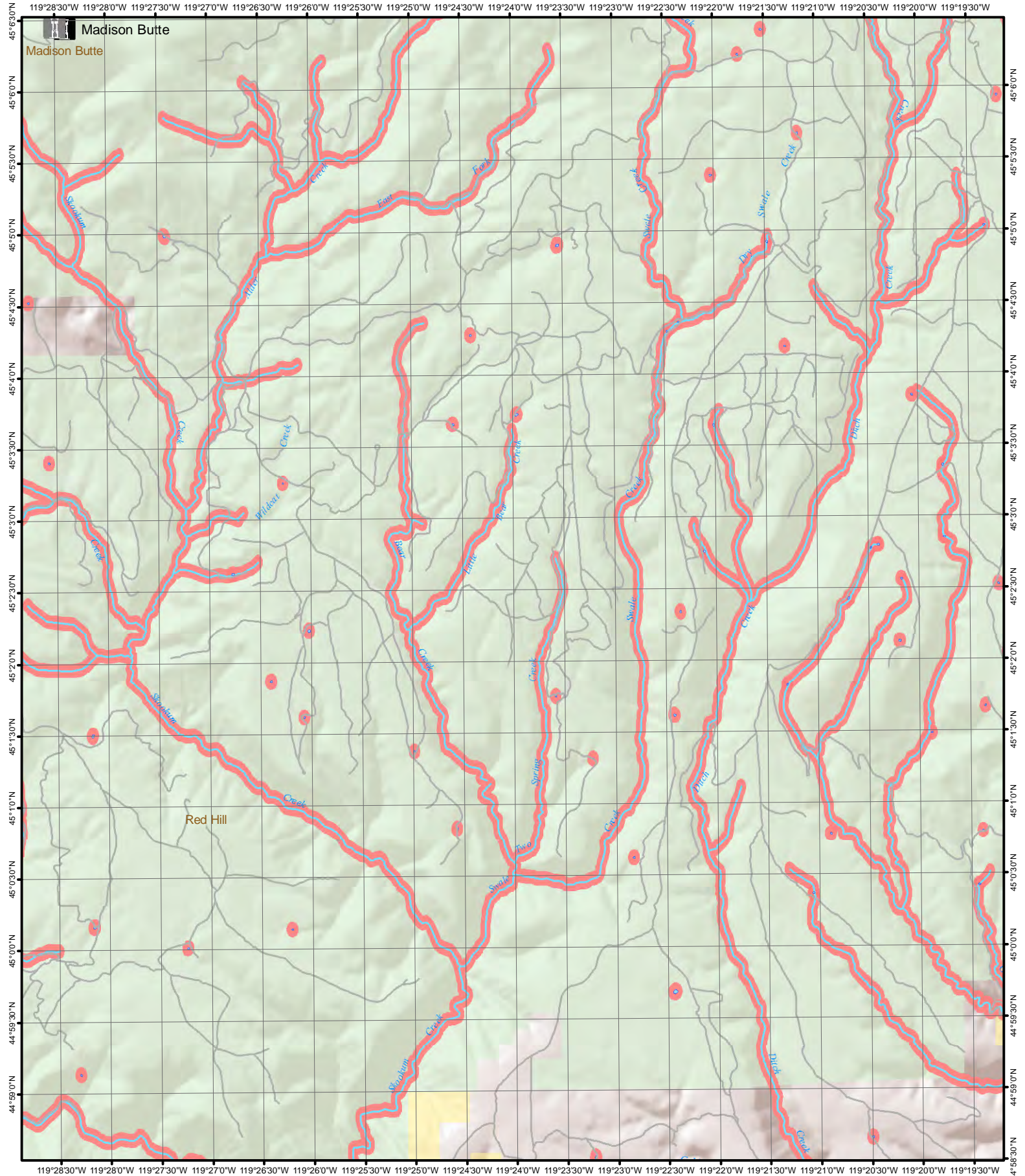
1	2	3	4
5	6	7	8
9	10	11	12
13	14	15	16
17	18	19	20
21	22	23	24
25	26	27	28
29	30	31	
		32	33
	34	35	36
	37	38	39
	40	41	42
43	44	45	46
47	48	49	50
51	52	53	54
55	56	57	58
59	60	61	62
63	64	65	66



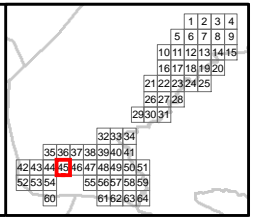





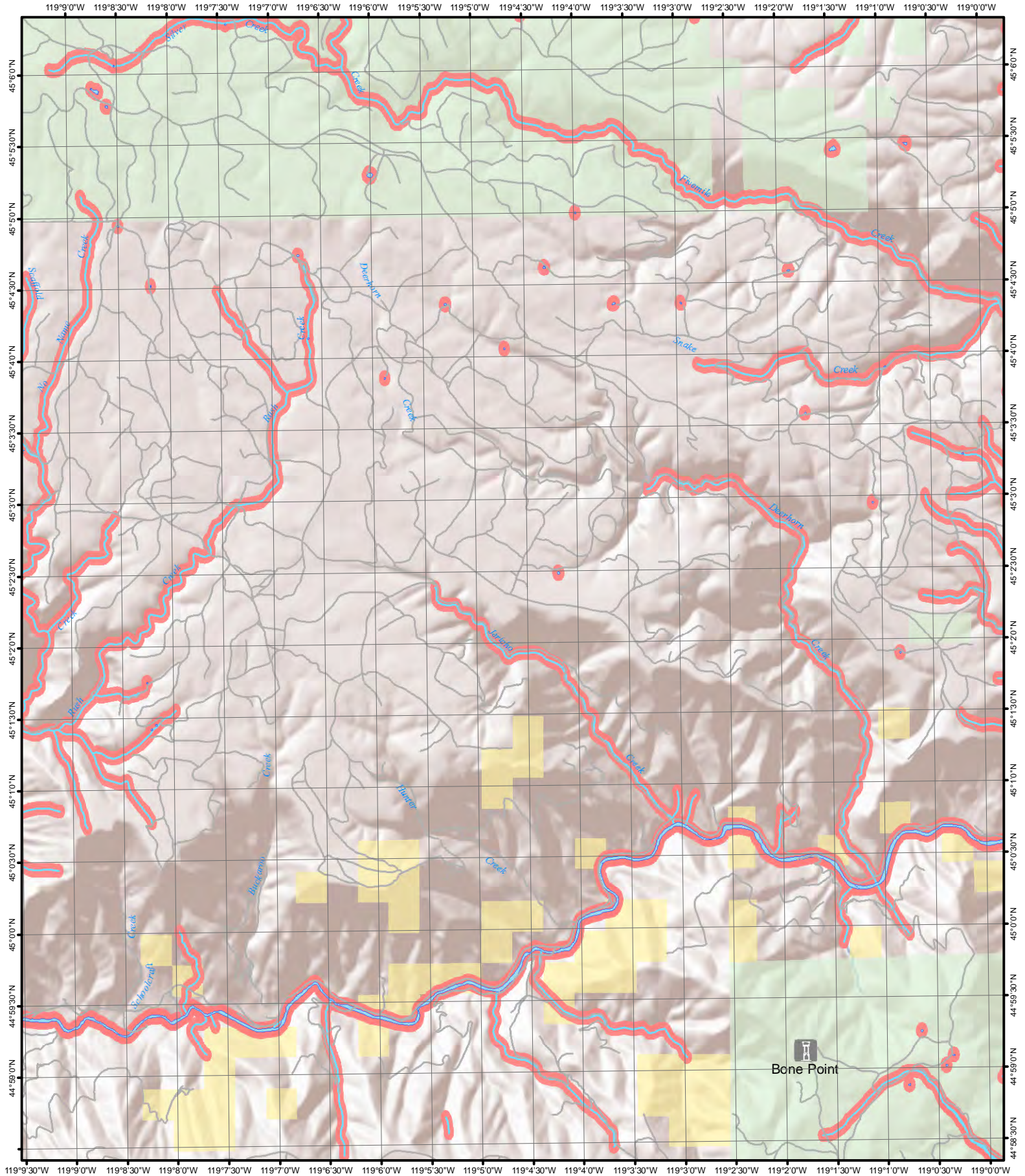




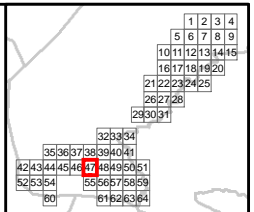

1 inch equals 1 mile





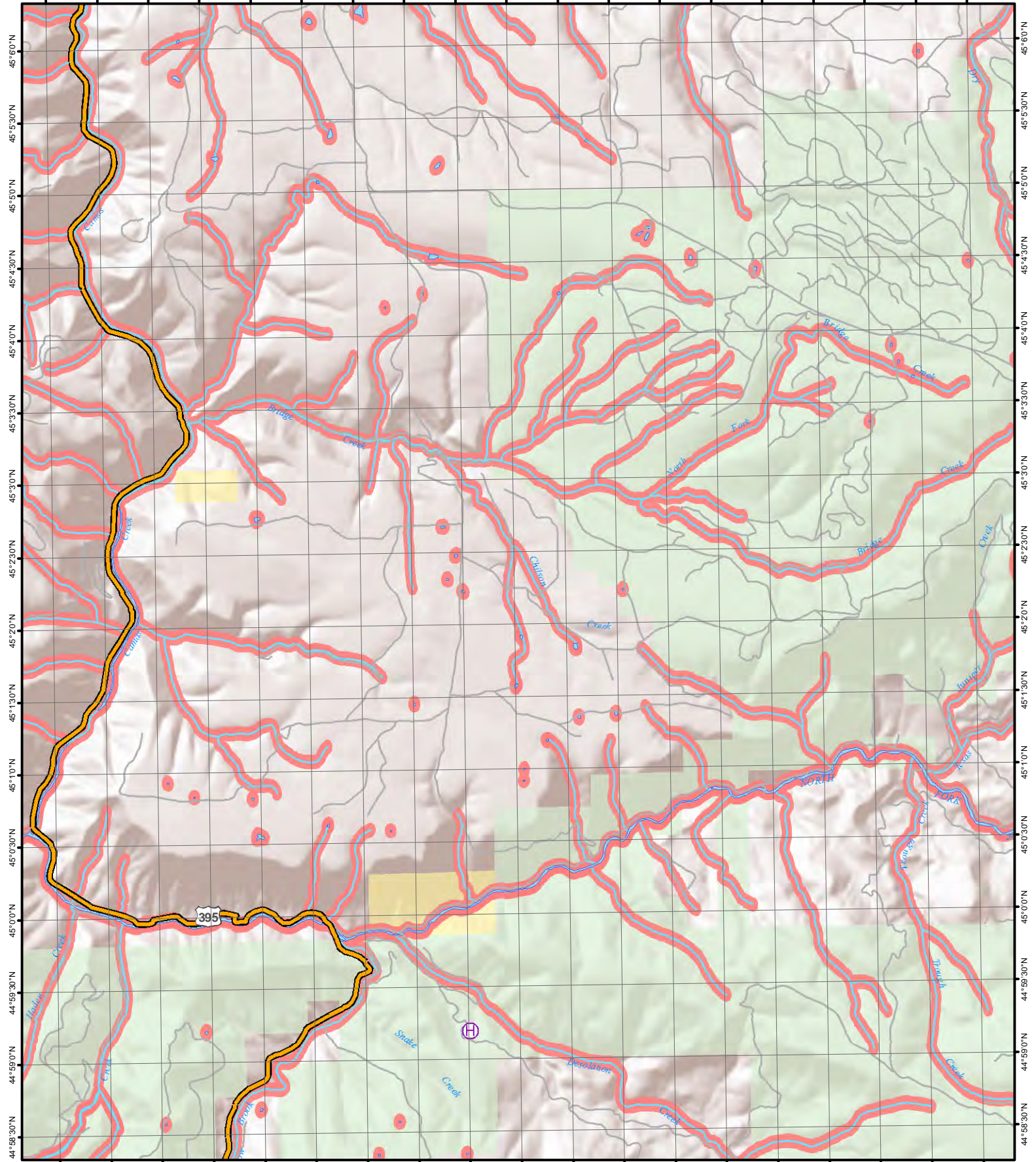


1 inch equals 1 mile






118°59'30"W 118°59'00"W 118°58'30"W 118°58'00"W 118°57'30"W 118°57'00"W 118°56'30"W 118°56'00"W 118°55'30"W 118°55'00"W 118°54'30"W 118°54'00"W 118°53'30"W 118°53'00"W 118°52'30"W 118°52'00"W 118°51'30"W 118°51'00"W 118°50'30"W



118°59'30"W 118°59'00"W 118°58'30"W 118°58'00"W 118°57'30"W 118°57'00"W 118°56'30"W 118°56'00"W 118°55'30"W 118°55'00"W 118°54'30"W 118°54'00"W 118°53'30"W 118°53'00"W 118°52'30"W 118°52'00"W 118°51'30"W 118°51'00"W 118°50'30"W

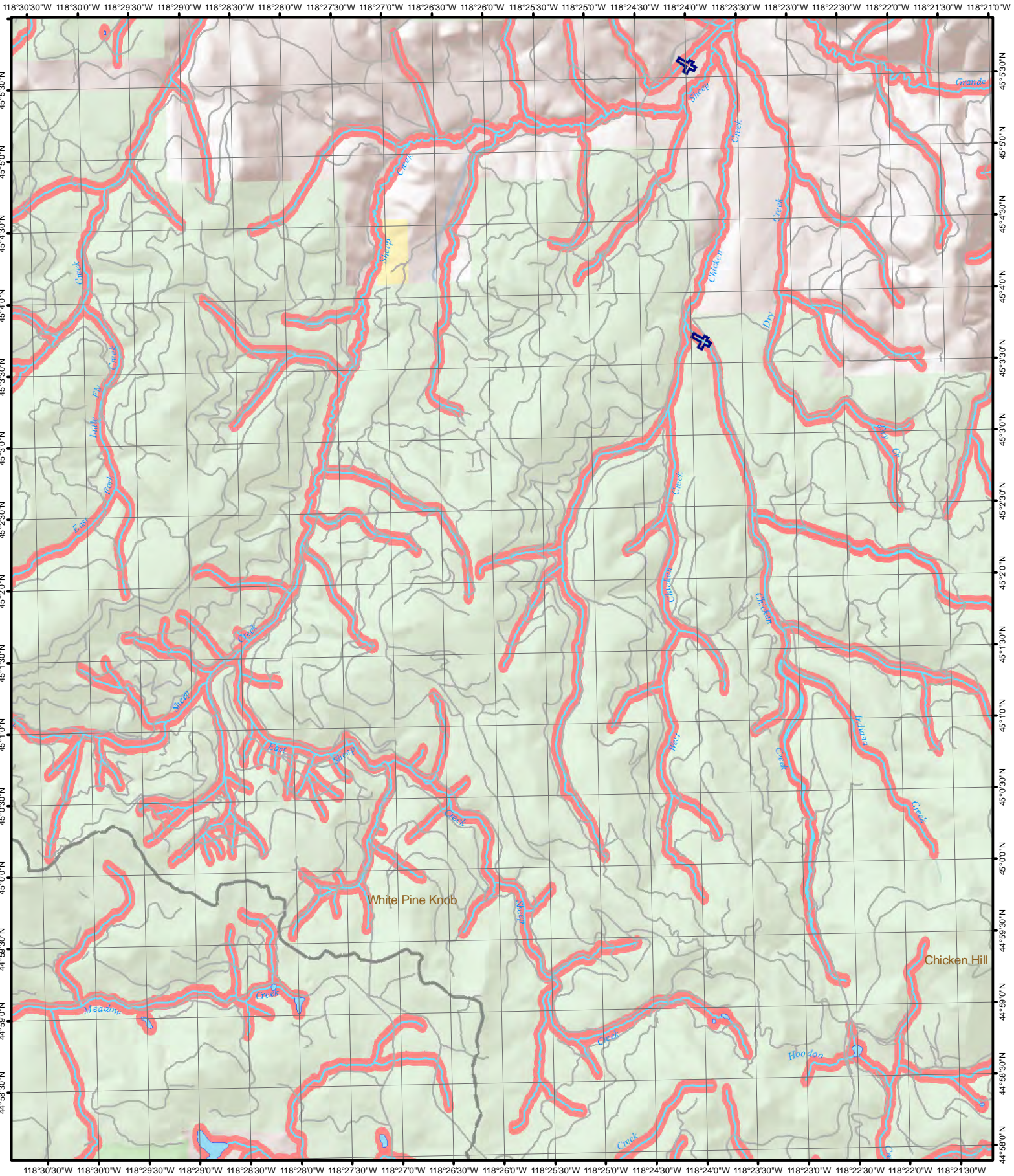
1 inch equals 1 mile




1	2	3	4
5	6	7	8
9	10	11	12
13	14	15	16
17	18	19	20
21	22	23	24
25	26	27	28
29	30	31	
32	33	34	
35	36	37	38
39	40	41	
42	43	44	45
46	47	48	49
50	51	52	53
54	55	56	57
58	59	60	
61	62	63	64



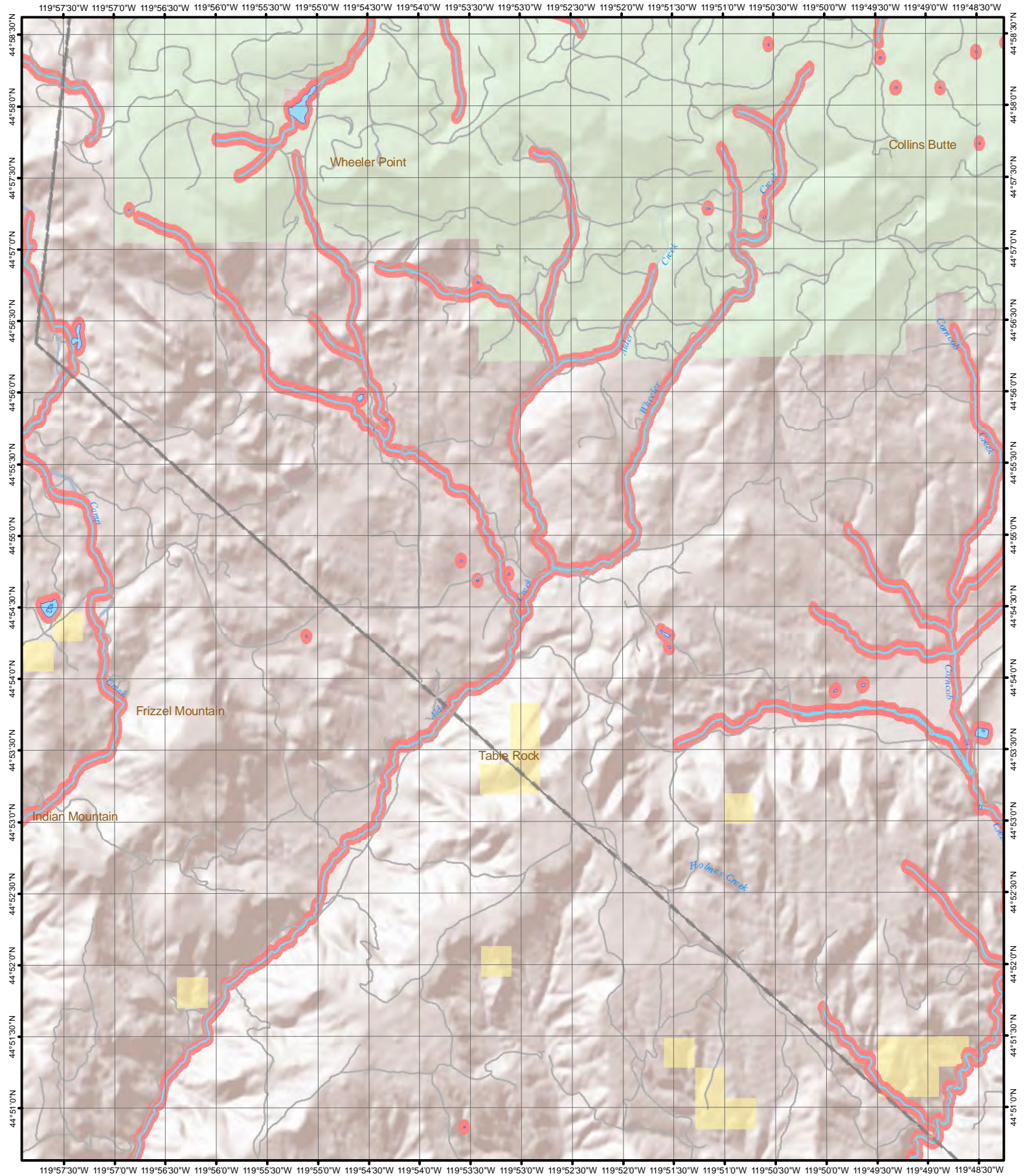




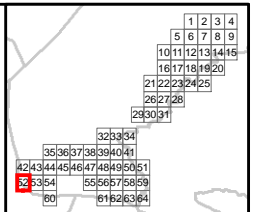

1 inch equals 1 mile

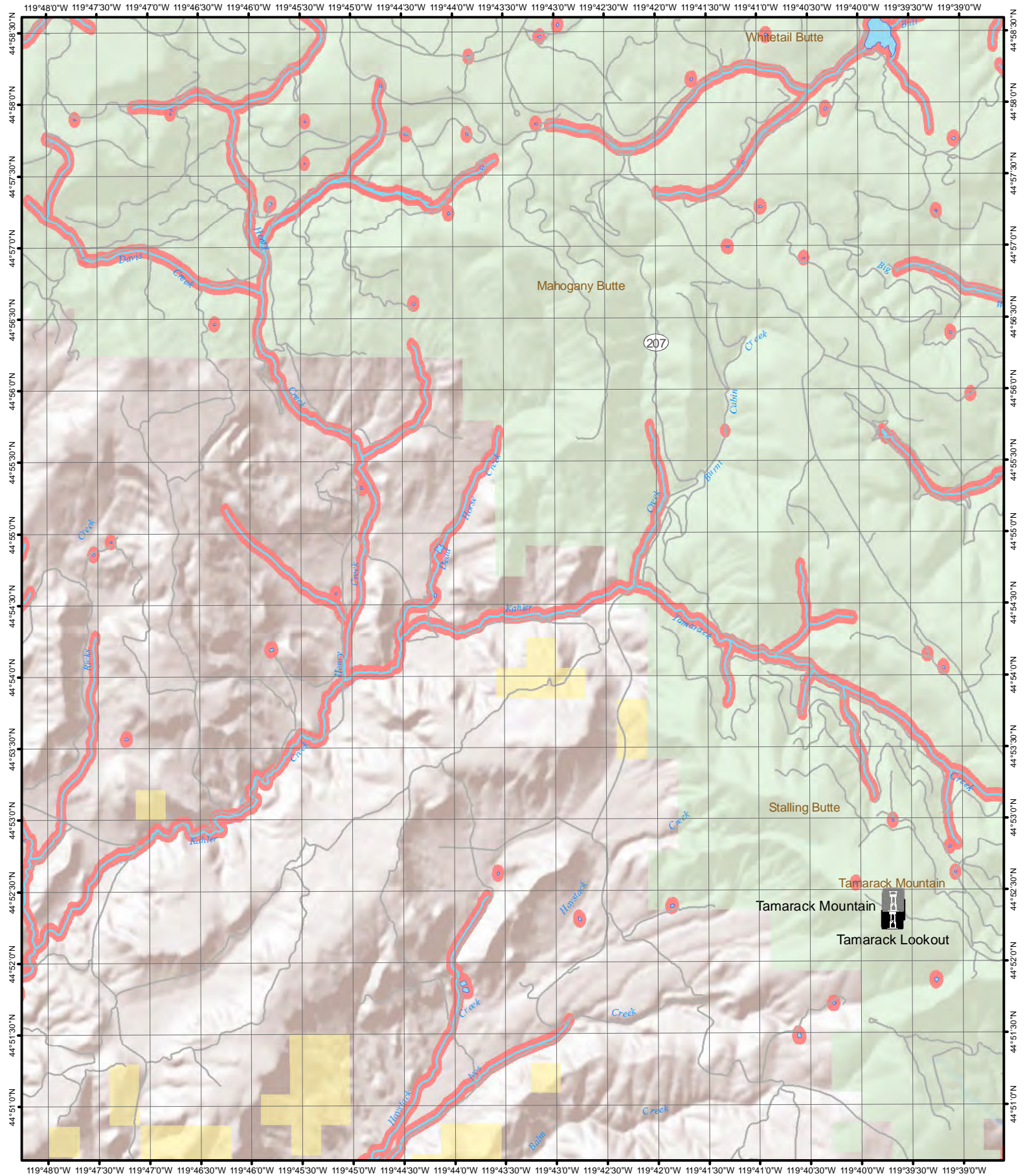


1	2	3	4
5	6	7	8
9	10	11	12
13	14	15	16
17	18	19	20
21	22	23	24
25	26	27	28
29	30	31	
32	33	34	
35	36	37	38
39	40	41	
42	43	44	45
46	47	48	49
50	51	52	53
54	55	56	57
58	59	60	
61	62	63	64



1 inch equals 1 mile






119°48'0"W 119°47'30"W 119°47'0"W 119°46'30"W 119°46'0"W 119°45'30"W 119°45'0"W 119°44'30"W 119°44'0"W 119°43'30"W 119°43'0"W 119°42'30"W 119°42'0"W 119°41'30"W 119°41'0"W 119°40'30"W 119°40'0"W 119°39'30"W 119°39'0"W

44°58'30"N  
44°58'0"N  
44°57'30"N  
44°57'0"N  
44°56'30"N  
44°56'0"N  
44°55'30"N  
44°55'0"N  
44°54'30"N  
44°54'0"N  
44°53'30"N  
44°53'0"N  
44°52'30"N  
44°52'0"N  
44°51'30"N  
44°51'0"N

119°48'0"W 119°47'30"W 119°47'0"W 119°46'30"W 119°46'0"W 119°45'30"W 119°45'0"W 119°44'30"W 119°44'0"W 119°43'30"W 119°43'0"W 119°42'30"W 119°42'0"W 119°41'30"W 119°41'0"W 119°40'30"W 119°40'0"W 119°39'30"W 119°39'0"W

1 inch equals 1 mile

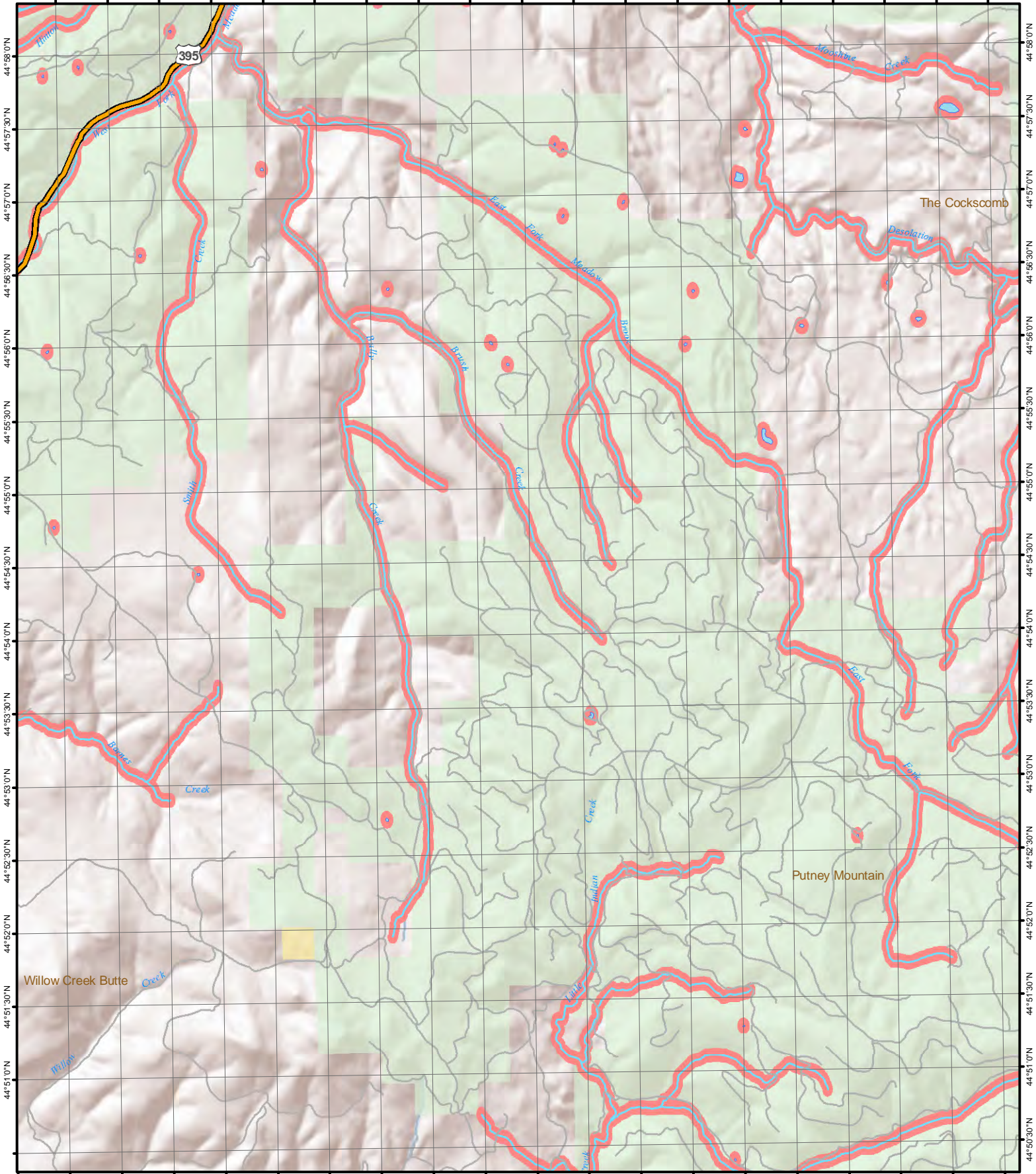


1	2	3	4
5	6	7	8
9	10	11	12
13	14	15	16
17	18	19	20
21	22	23	24
25	26	27	28
29	30	31	
		32	33
	34	35	36
	37	38	39
	40	41	42
	43	44	45
	46	47	48
	49	50	51
52	53	54	55
56	57	58	59
60	61	62	63
	64	65	






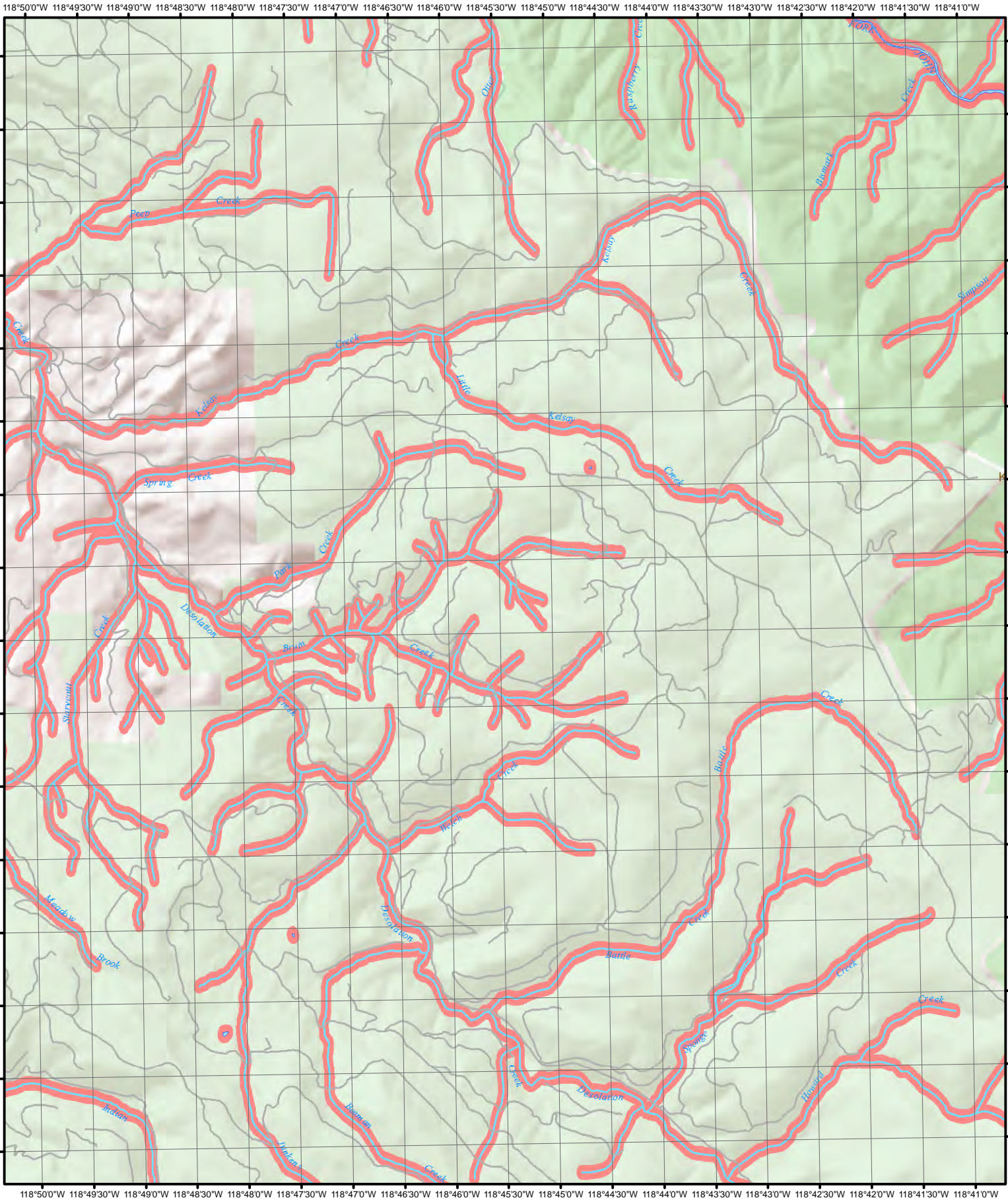





1 inch equals 1 mile



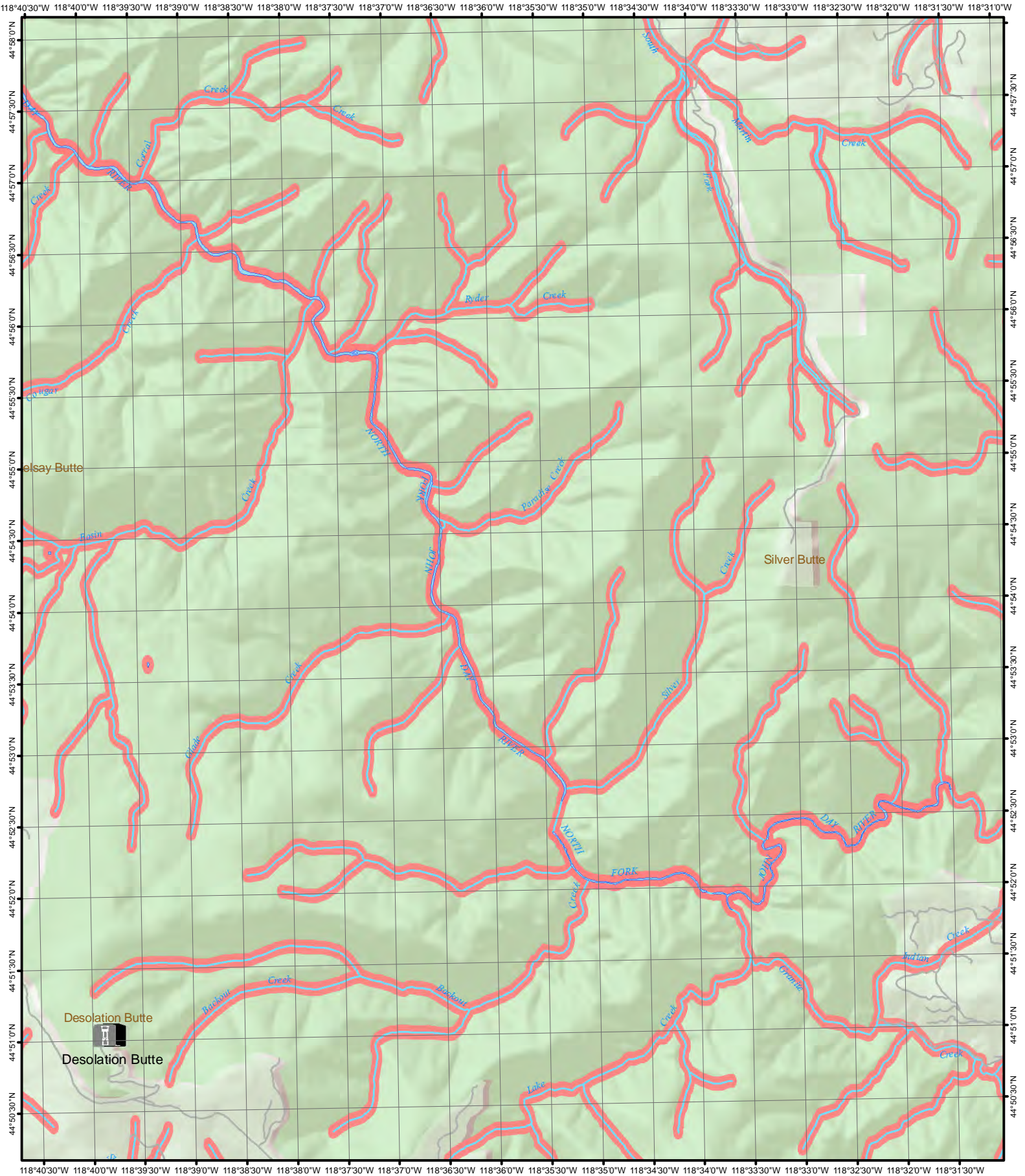
		1	2	3	4					
		5	6	7	8	9				
		10	11	12	13	14	15			
		16	17	18	19	20				
		21	22	23	24	25				
		26	27	28						
		29	30	31						
				32	33	34				
		35	36	37	38	39	40	41		
	42	43	44	45	46	47	48	49	50	51
	52	53	54	55	56	57	58	59		
	60				61	62	63	64		



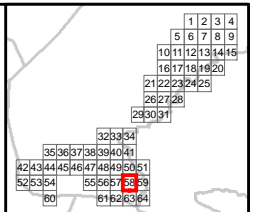

1 inch equals 1 mile

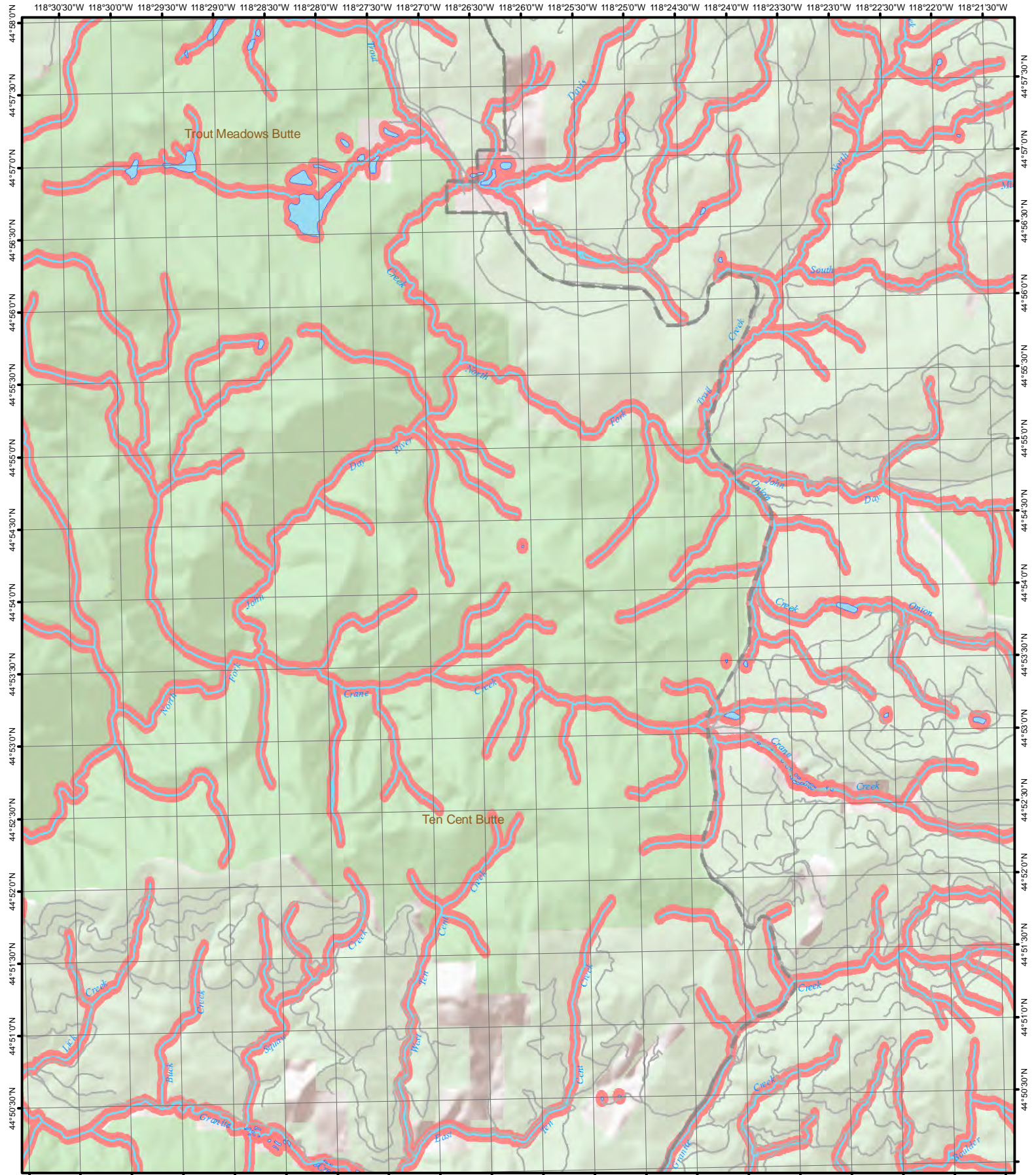


			1	2	3	4
			5	6	7	8
			10	11	12	13
			14	15	16	17
			18	19	20	21
			22	23	24	25
			26	27	28	29
			30	31	32	33
			34	35	36	37
			38	39	40	41
			42	43	44	45
			46	47	48	49
			50	51	52	53
			54	55	56	57
			58	59	60	61
			62	63	64	65



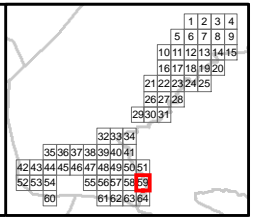

1 inch equals 1 mile

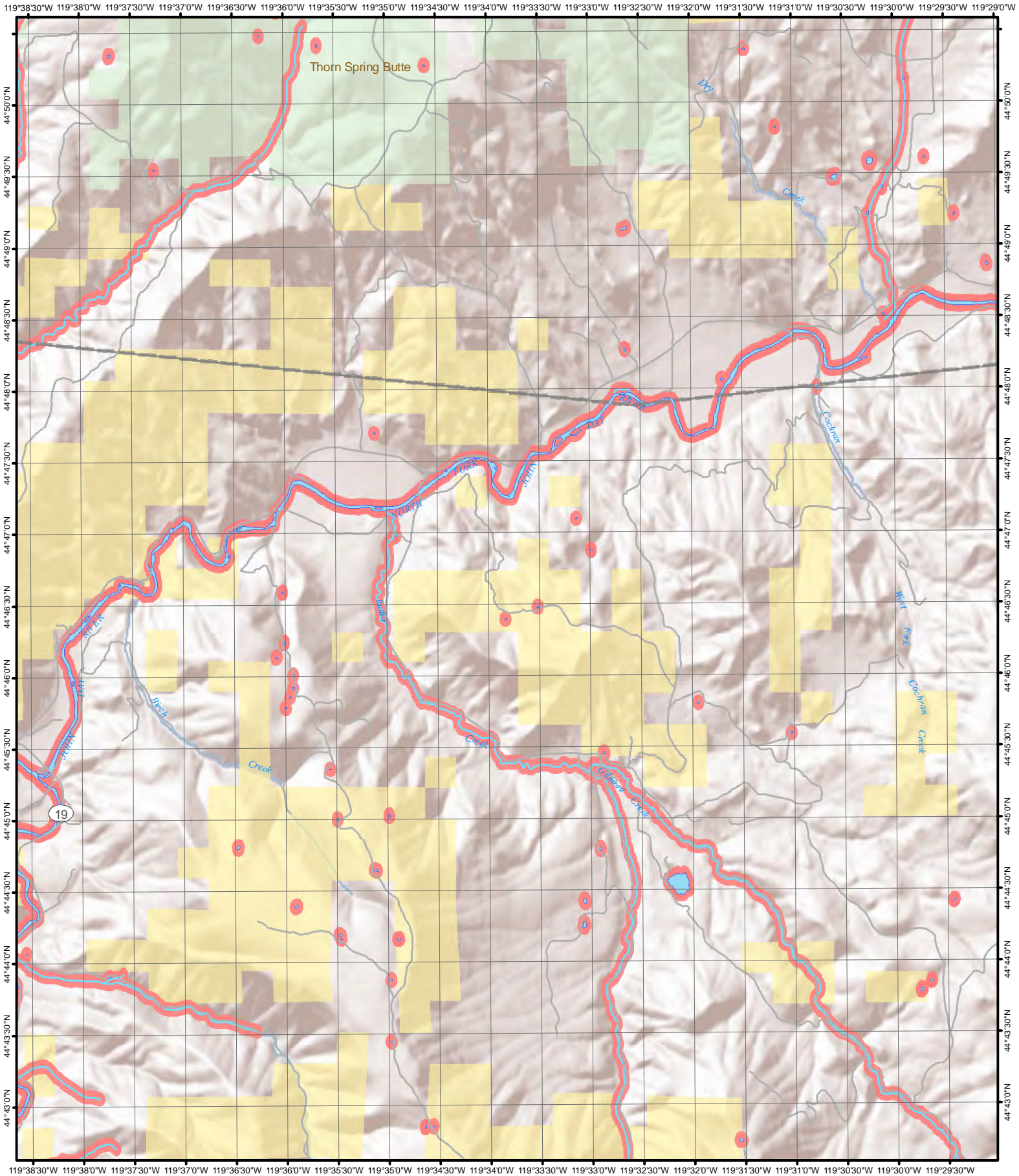




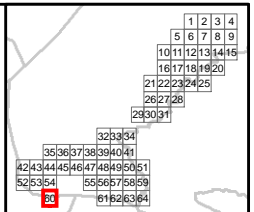

118°31'0"W 118°30'30"W 118°30'0"W 118°29'30"W 118°29'0"W 118°28'30"W 118°28'0"W 118°27'30"W 118°27'0"W 118°26'30"W 118°26'0"W 118°25'30"W 118°25'0"W 118°24'30"W 118°24'0"W 118°23'30"W 118°23'0"W 118°22'30"W 118°22'0"W 118°21'30"W

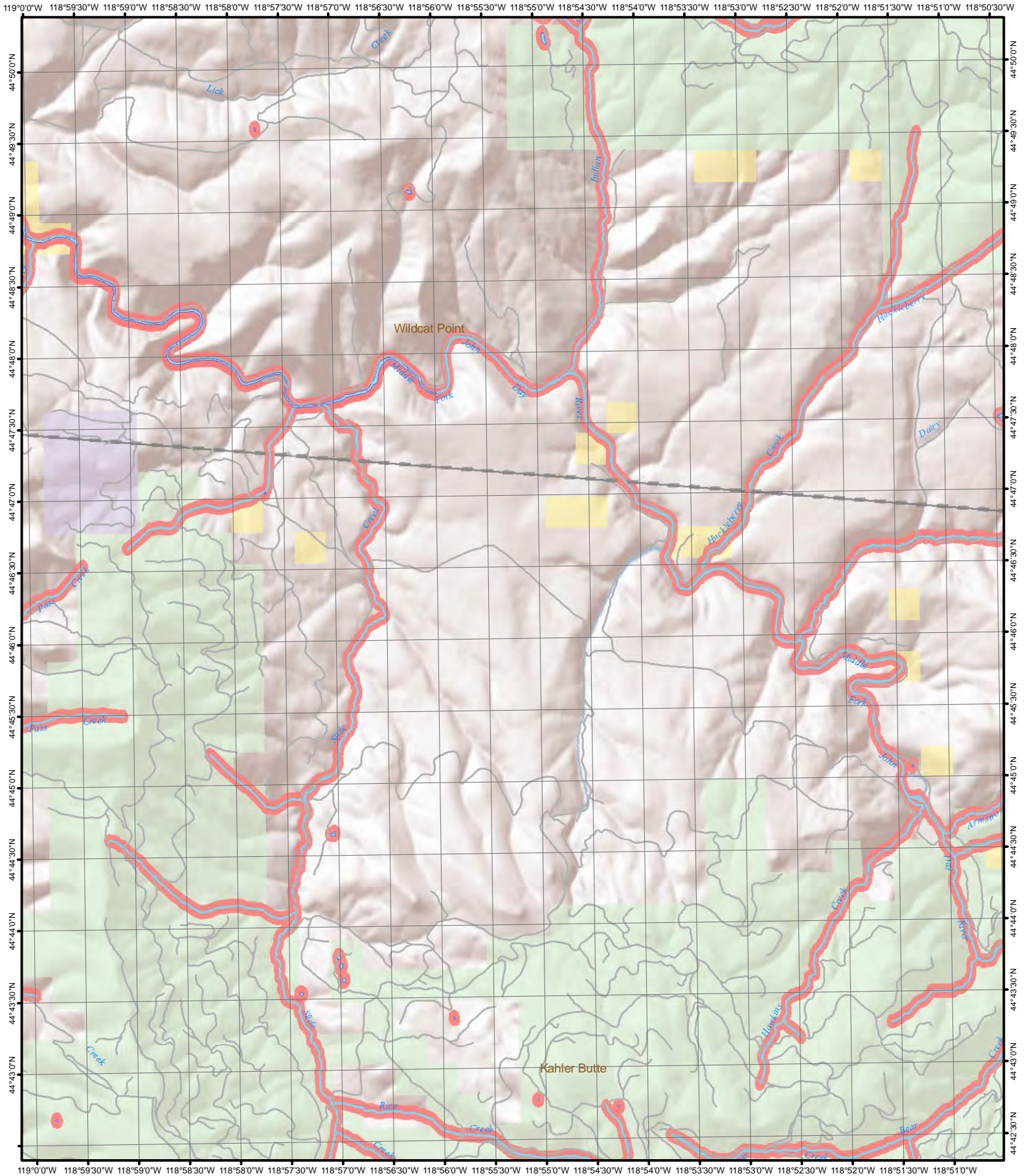
1 inch equals 1 mile






1 inch equals 1 mile



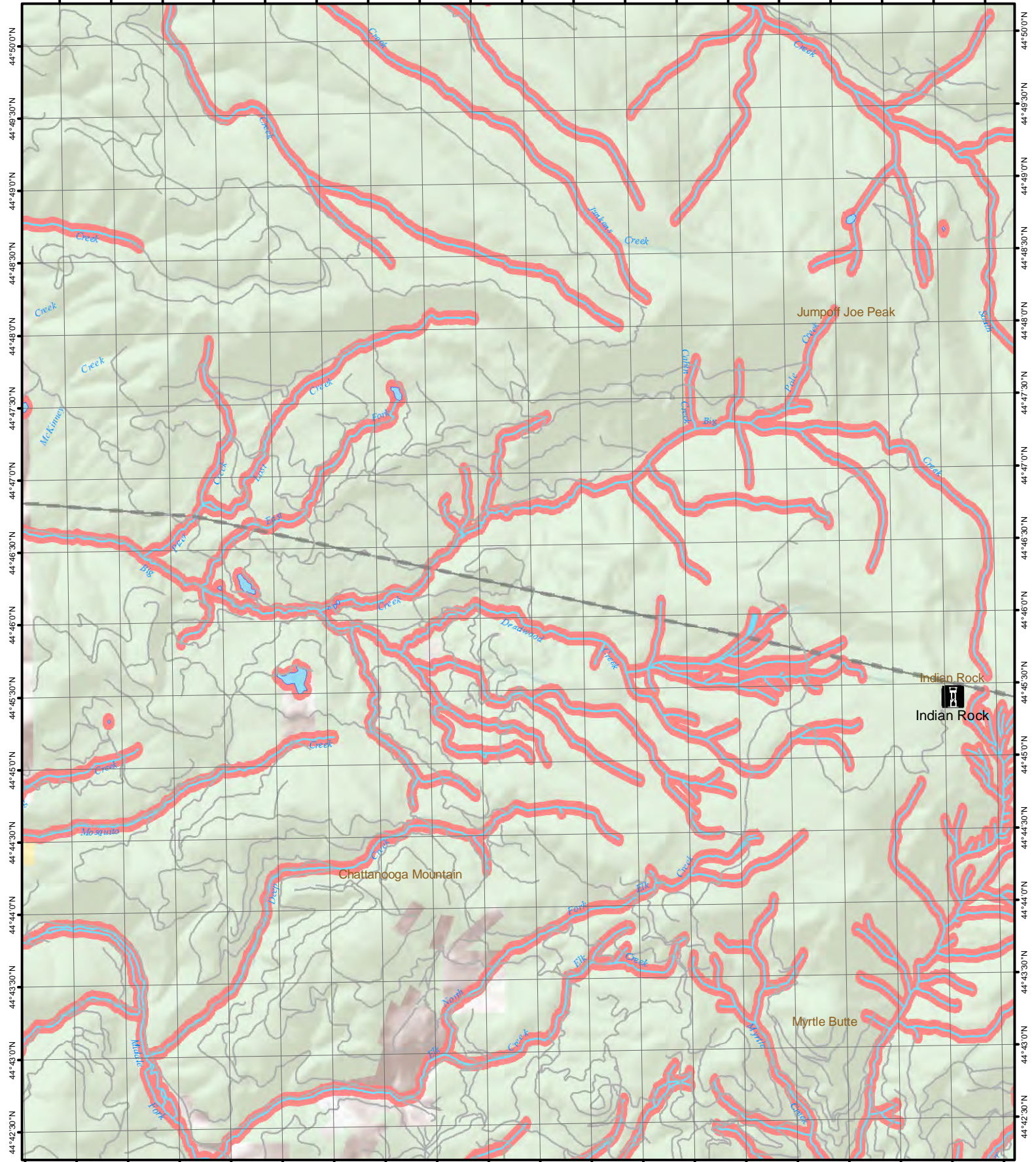


1 inch equals 1 mile



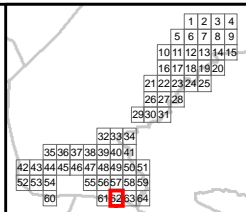
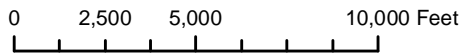
1	2	3	4
5	6	7	8
9	10	11	12
13	14	15	16
17	18	19	20
21	22	23	24
25	26	27	28
29	30	31	
		32	33
	34	35	36
	37	38	39
	40	41	42
43	44	45	46
47	48	49	50
51	52	53	54
55	56	57	58
59	60	61	62
		63	64

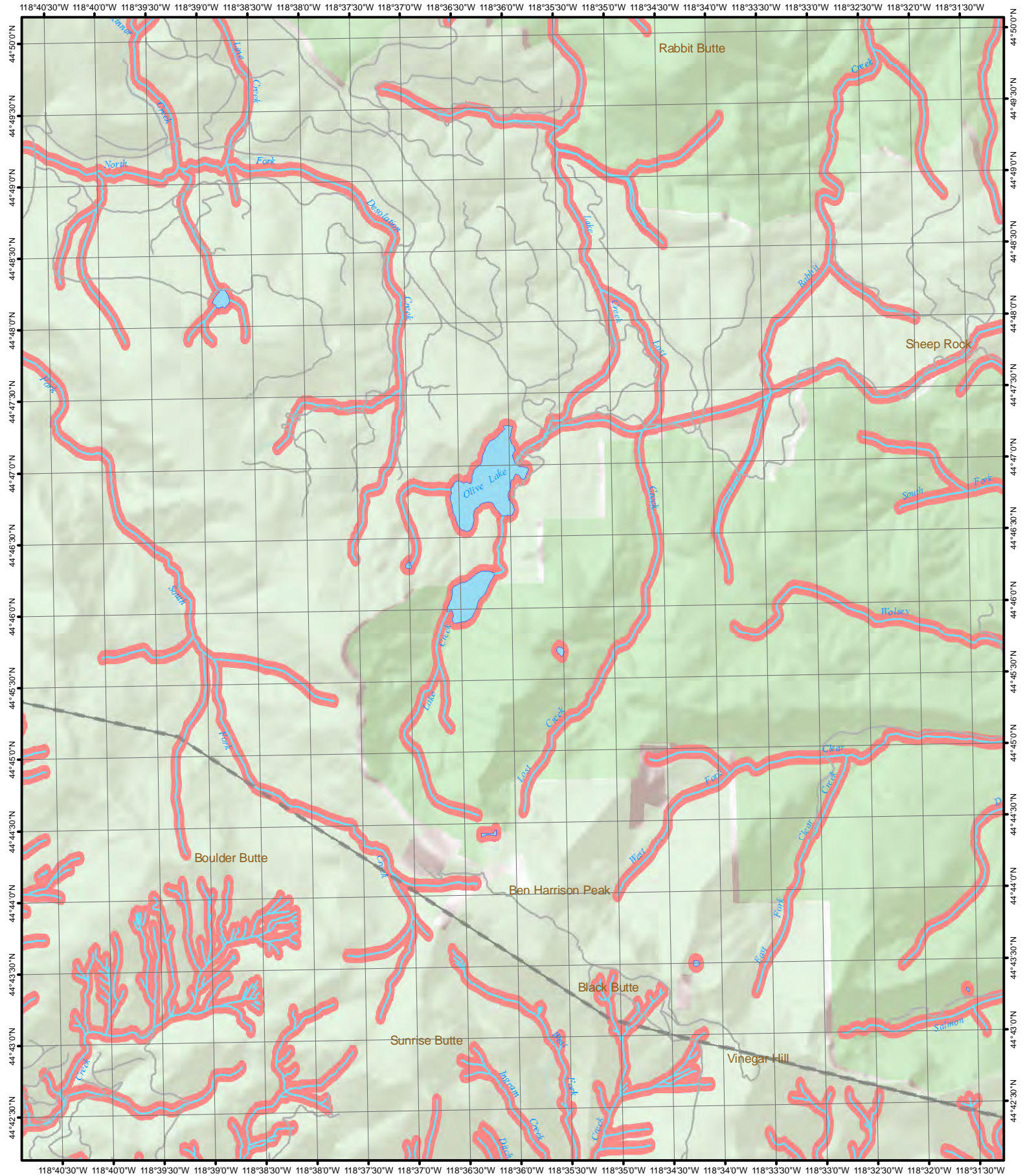
118°50'W 118°49'30"W 118°49'0"W 118°48'30"W 118°48'0"W 118°47'30"W 118°47'0"W 118°46'30"W 118°46'0"W 118°45'30"W 118°45'0"W 118°44'30"W 118°44'0"W 118°43'30"W 118°43'0"W 118°42'30"W 118°42'0"W 118°41'30"W 118°41'0"W



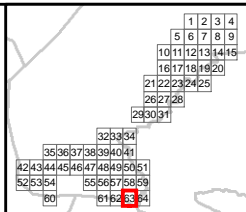

118°50'30"W 118°50'0"W 118°49'30"W 118°49'0"W 118°48'30"W 118°48'0"W 118°47'30"W 118°47'0"W 118°46'30"W 118°46'0"W 118°45'30"W 118°45'0"W 118°44'30"W 118°44'0"W 118°43'30"W 118°43'0"W 118°42'30"W 118°42'0"W 118°41'30"W 118°41'0"W

1 inch equals 1 mile



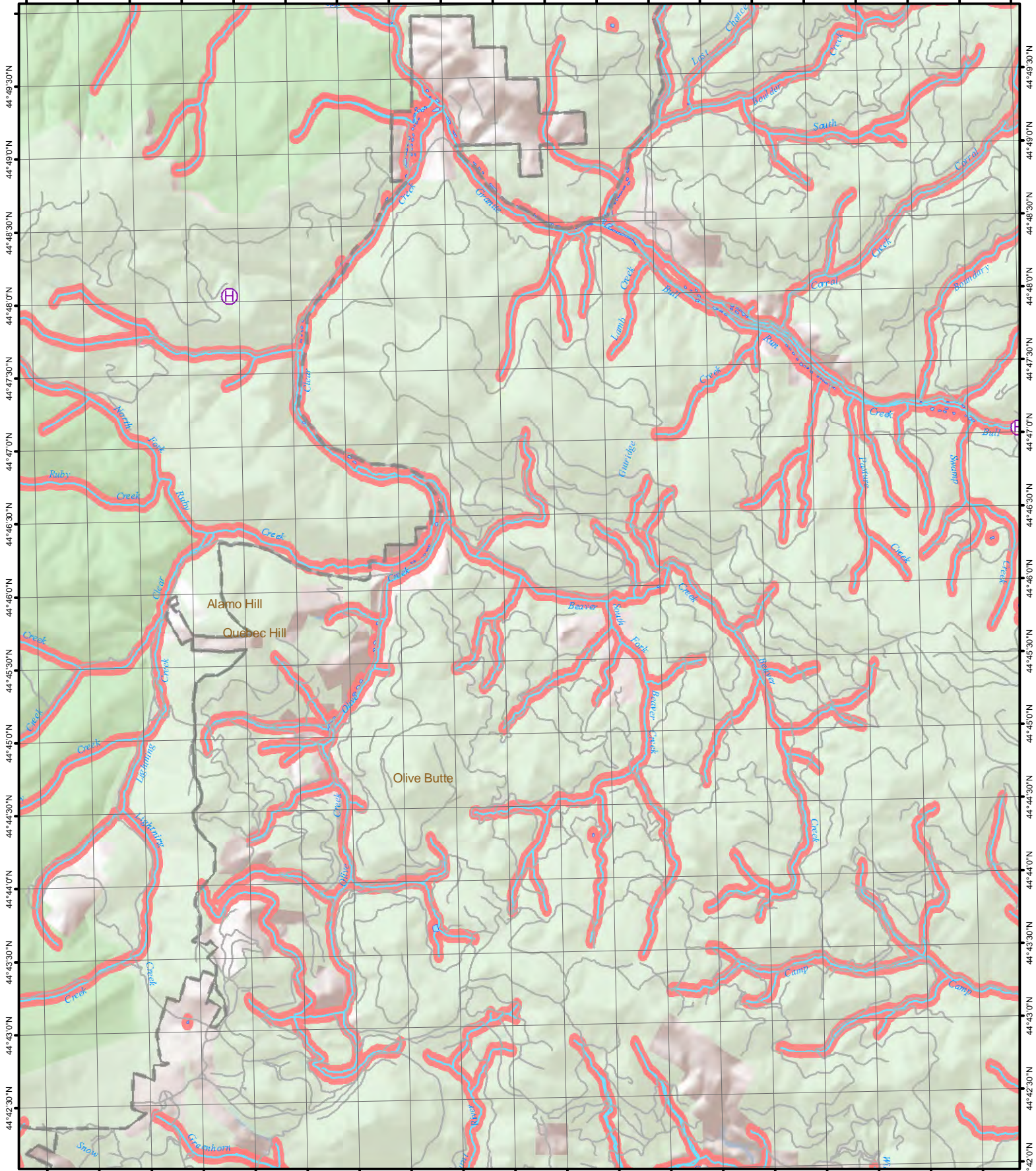


1 inch equals 1 mile






118°31'0"W 118°30'30"W 118°30'0"W 118°29'30"W 118°29'0"W 118°28'30"W 118°28'0"W 118°27'30"W 118°27'0"W 118°26'30"W 118°26'0"W 118°25'30"W 118°25'0"W 118°24'30"W 118°24'0"W 118°23'30"W 118°23'0"W 118°22'30"W 118°22'0"W 118°21'30"W



118°31'0"W 118°30'30"W 118°30'0"W 118°29'30"W 118°29'0"W 118°28'30"W 118°28'0"W 118°27'30"W 118°27'0"W 118°26'30"W 118°26'0"W 118°25'30"W 118°25'0"W 118°24'30"W 118°24'0"W 118°23'30"W 118°23'0"W 118°22'30"W 118°22'0"W

1 inch equals 1 mile



			1	2	3	4
			5	6	7	8
			10	11	12	13
			14	15	16	17
			18	19	20	21
			22	23	24	25
			26	27	28	29
			30	31	32	33
			34	35	36	37
			38	39	40	41
			42	43	44	45
			46	47	48	49
			50	51	52	53
			54	55	56	57
			58	59	60	61
			62	63	64	65