



# Warm Springs Indian Reservation Fire Center Dispatch Area

## LEGEND





### Administrative Features

-  Pump Chance
-  Dispatch Area Boundary









### Roads and Related Symbols

-  Highways
-  Major Roads
-  Interstate
-  U.S. Highway
-  State Highway

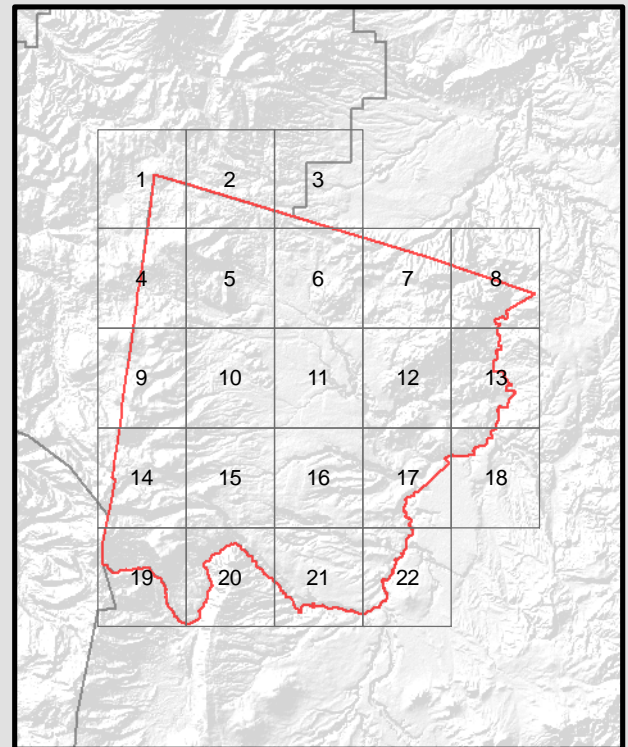
### Water Features

-  Ocean, Lake, Reservoir and Large River
-  Wetland
-  Glacier
-  Stream

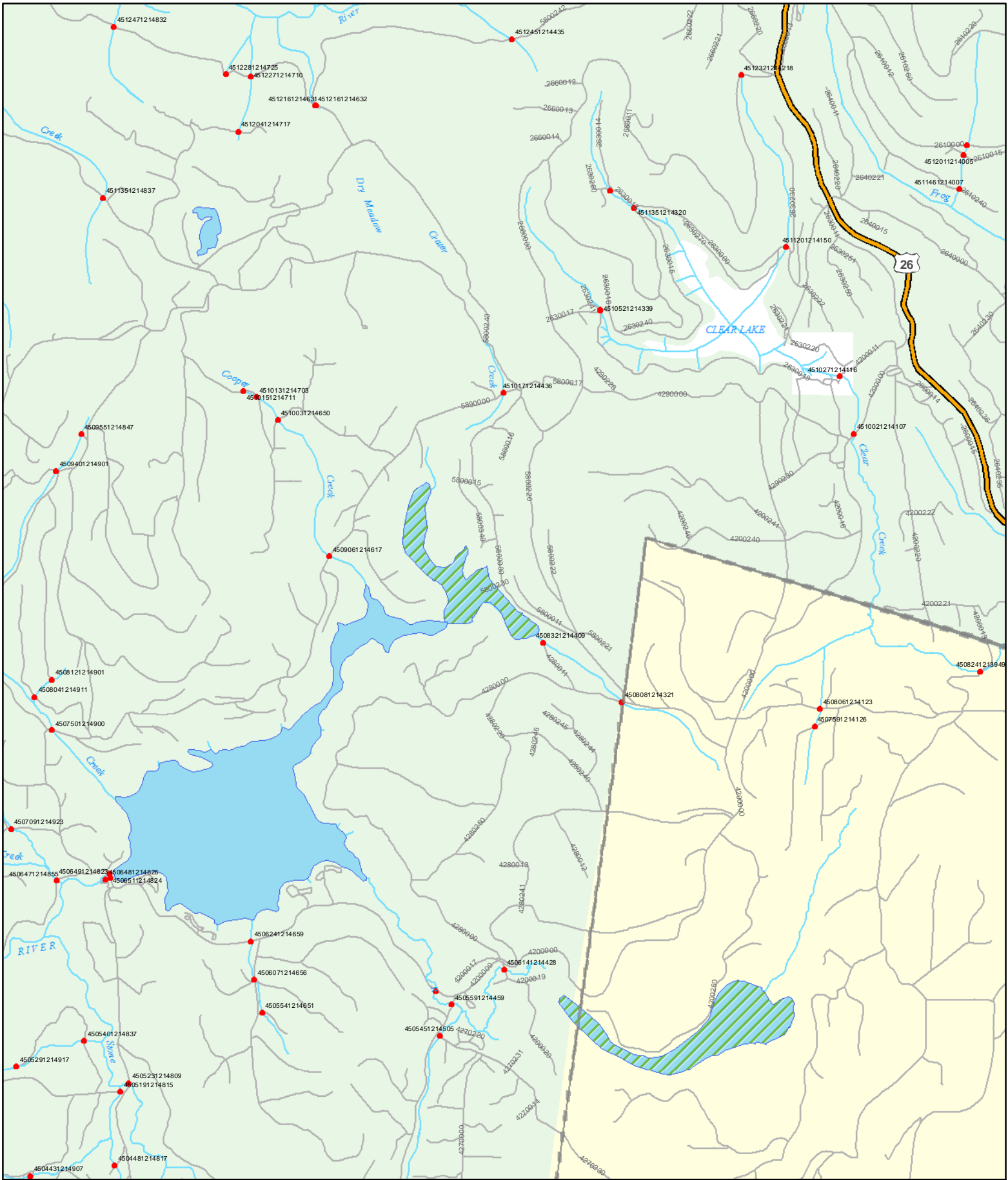
### Land Status

-  US Forest Service
-  Wilderness Area
-  Bureau of Land Management
-  Bureau of Indian Affairs
-  National Park Service
-  Department of Defense
-  State Land
-  Local Government


## Dispatch Areas and Page Index Map



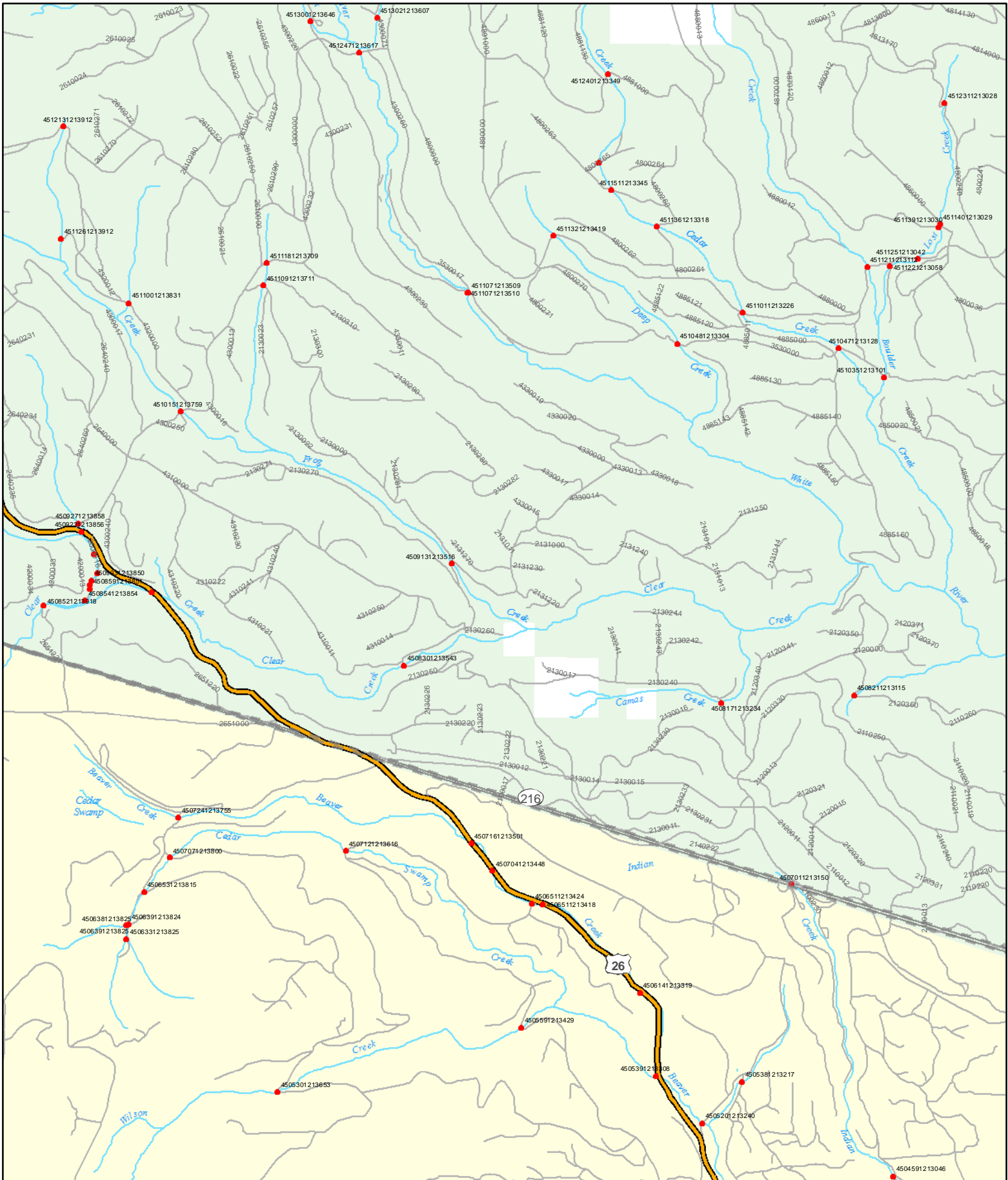
The USDA Forest Service makes no warranty as to the accuracy, reliability or completeness of these data for individual or aggregate use with other data. Original data were compiled from various sources. This information may not meet National Map Accuracy Standards. This product was developed through digital means and may be updated without notification.




1 inch equals 1 mile



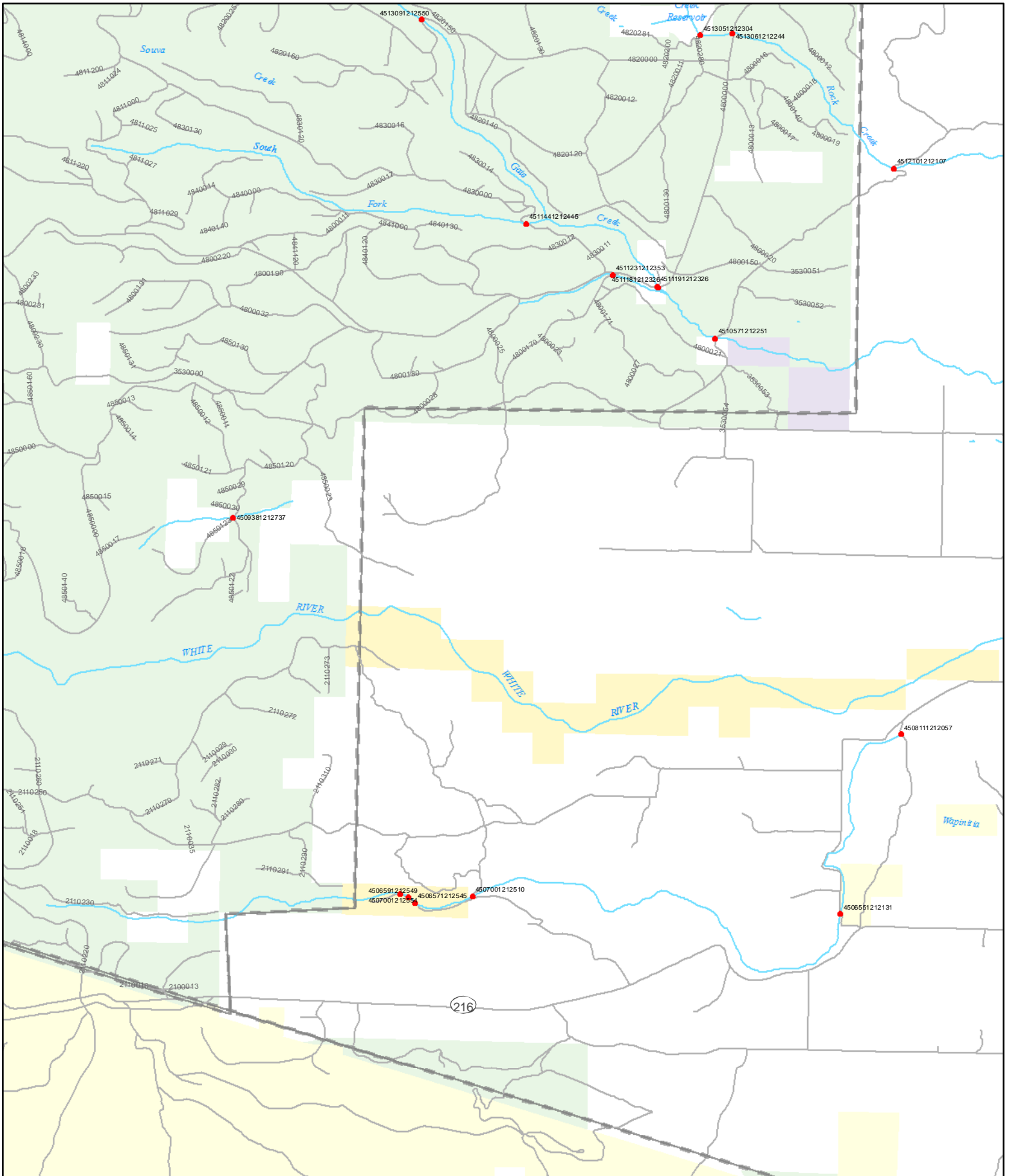
1	2	3	
4	5	6	7 8
9	10	11	12 13
14	15	16	17 18
19	20	21	22




1 inch equals 1 mile



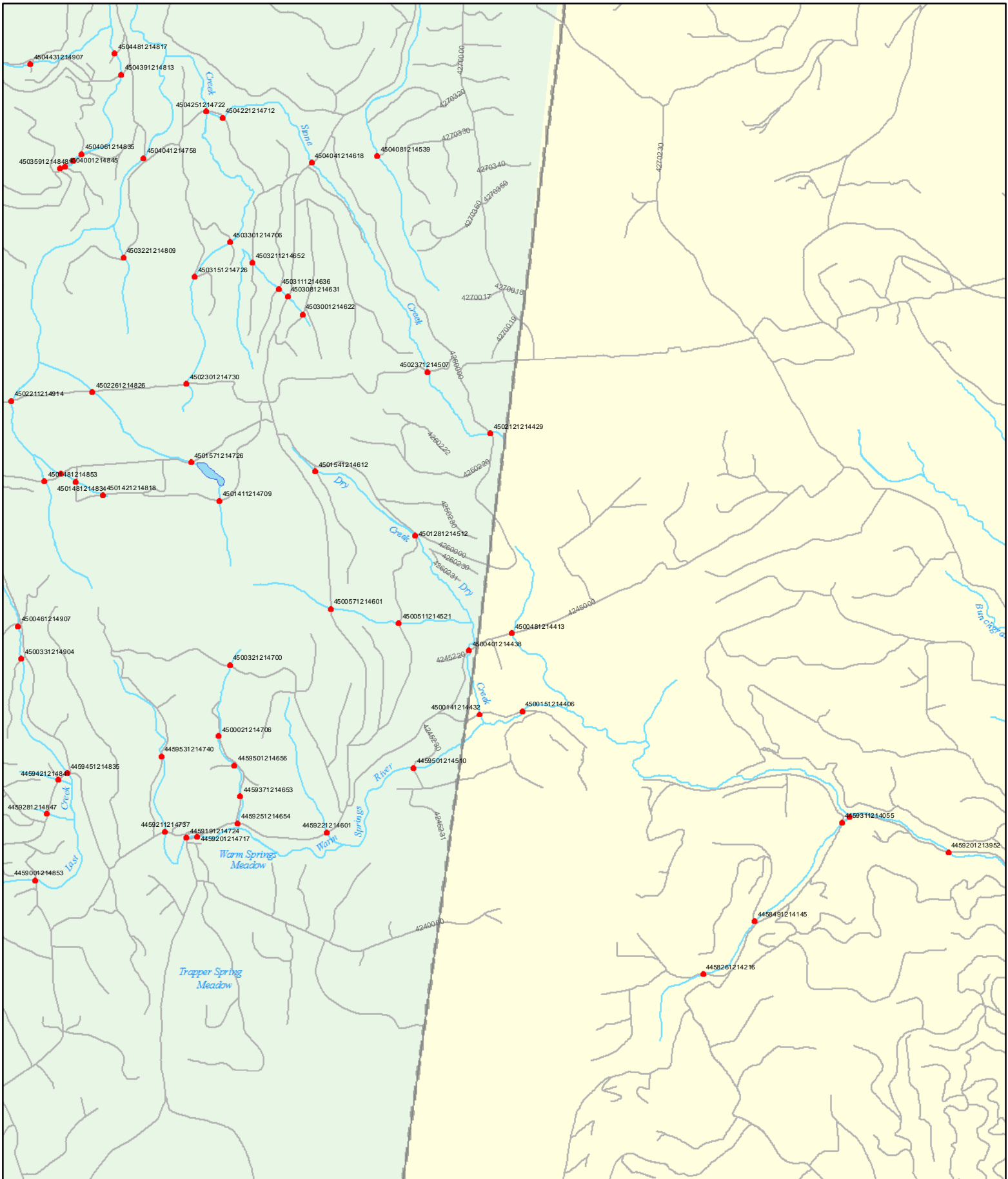
1	2	3
4	5	6
7	8	9
10	11	12
13	14	15
16	17	18
19	20	21
22		




1 inch equals 1 mile



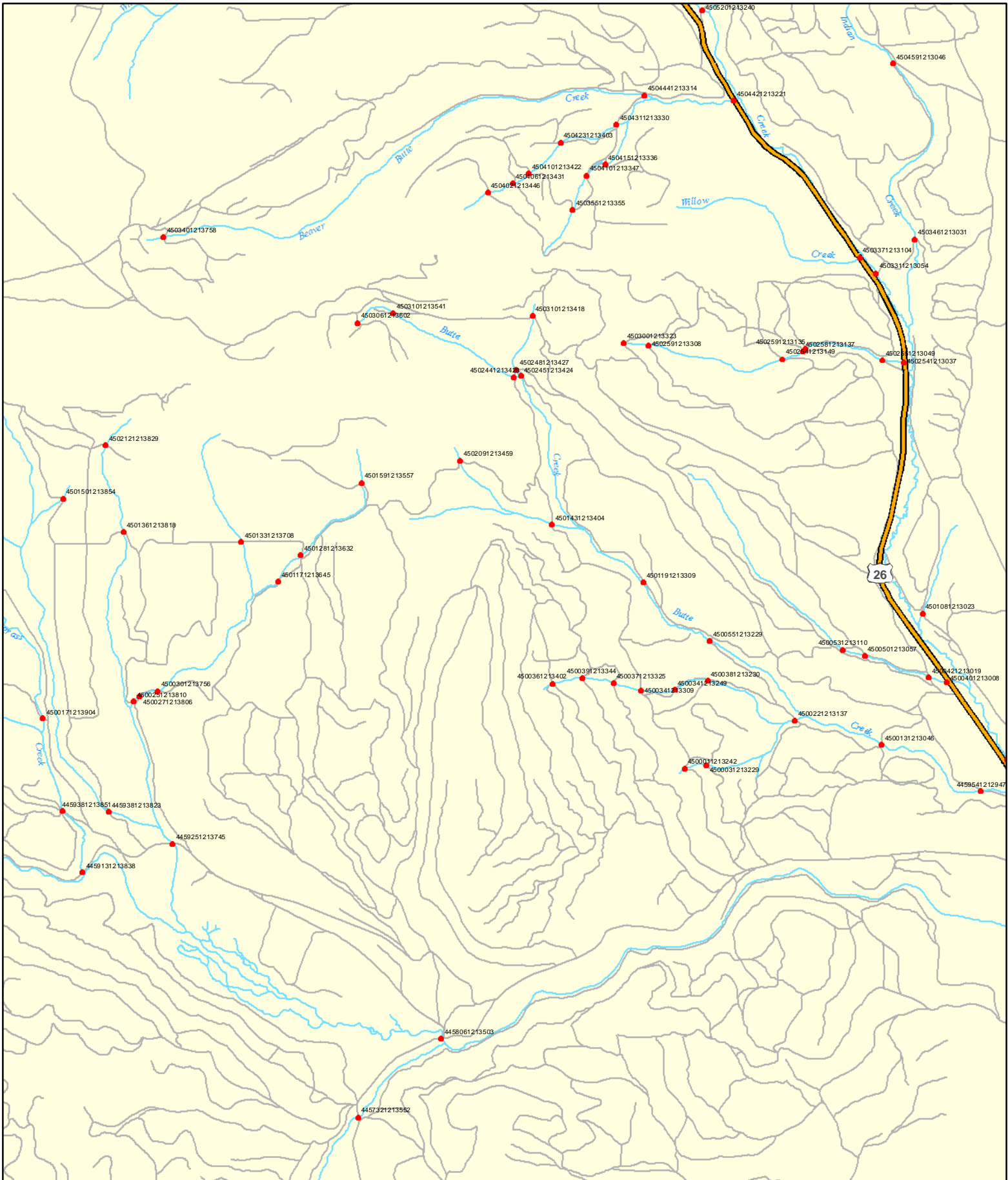
1	2	3	4	5
6	7	8	9	10
11	12	13	14	15
16	17	18	19	20
21	22			




1 inch equals 1 mile



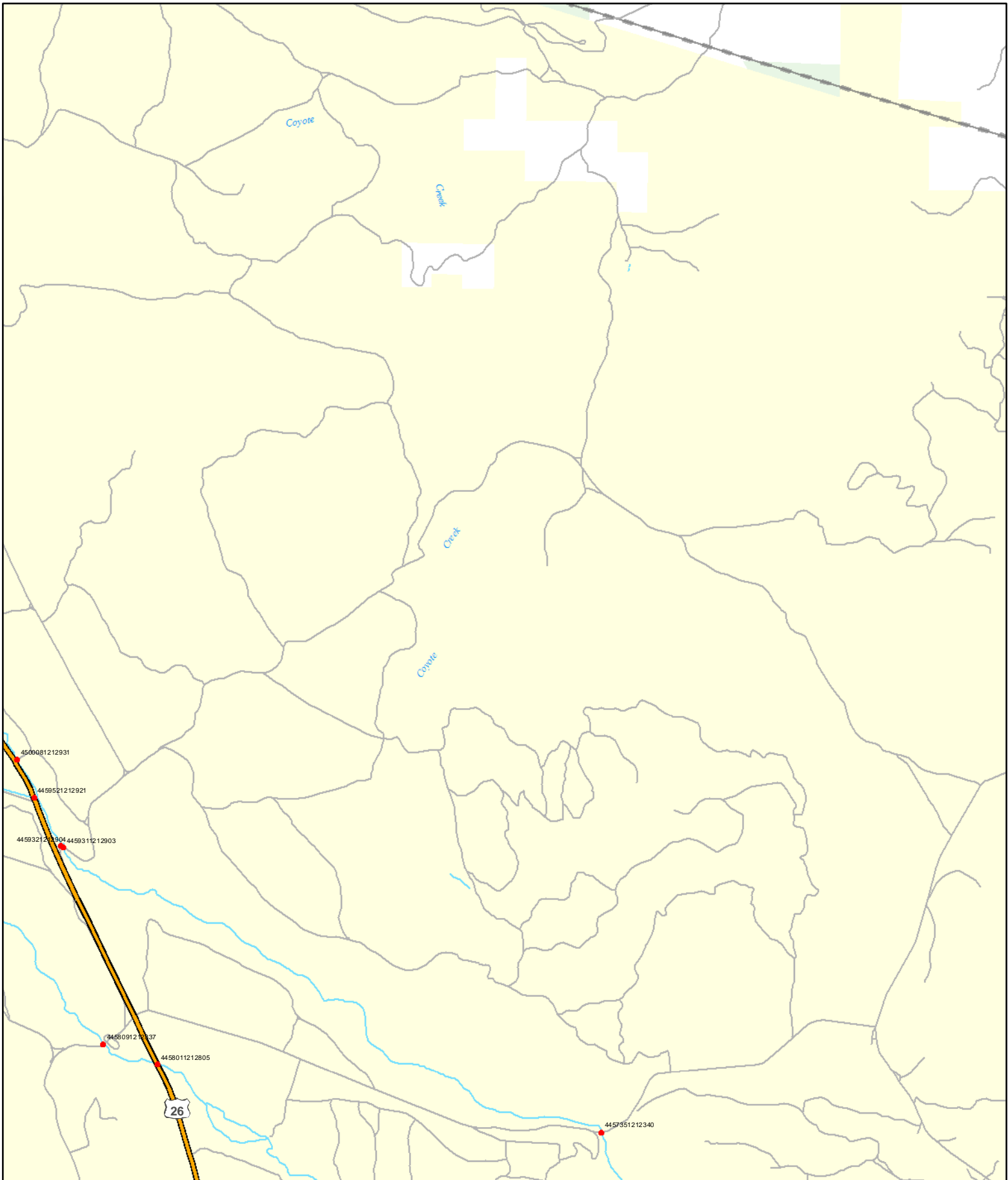
1	2	3		
4	5	6	7	8
9	10	11	12	13
14	15	16	17	18
19	20	21	22	




1 inch equals 1 mile



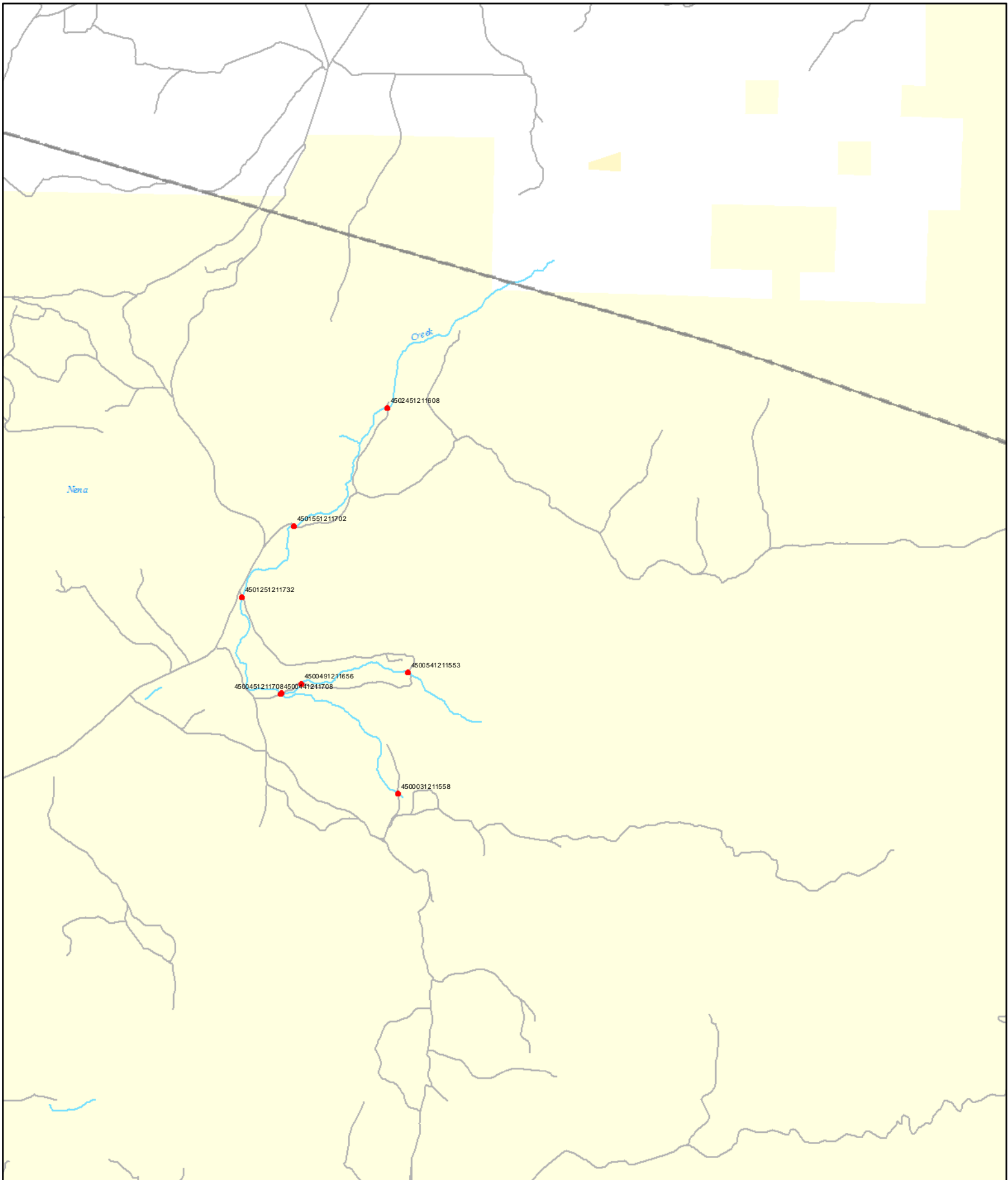
1	2	3		
4	5	6	7	8
9	10	11	12	13
14	15	16	17	18
19	20	21	22	




1 inch equals 1 mile



1	2	3		
4	5	6	7	8
9	10	11	12	13
14	15	16	17	18
19	20	21	22	

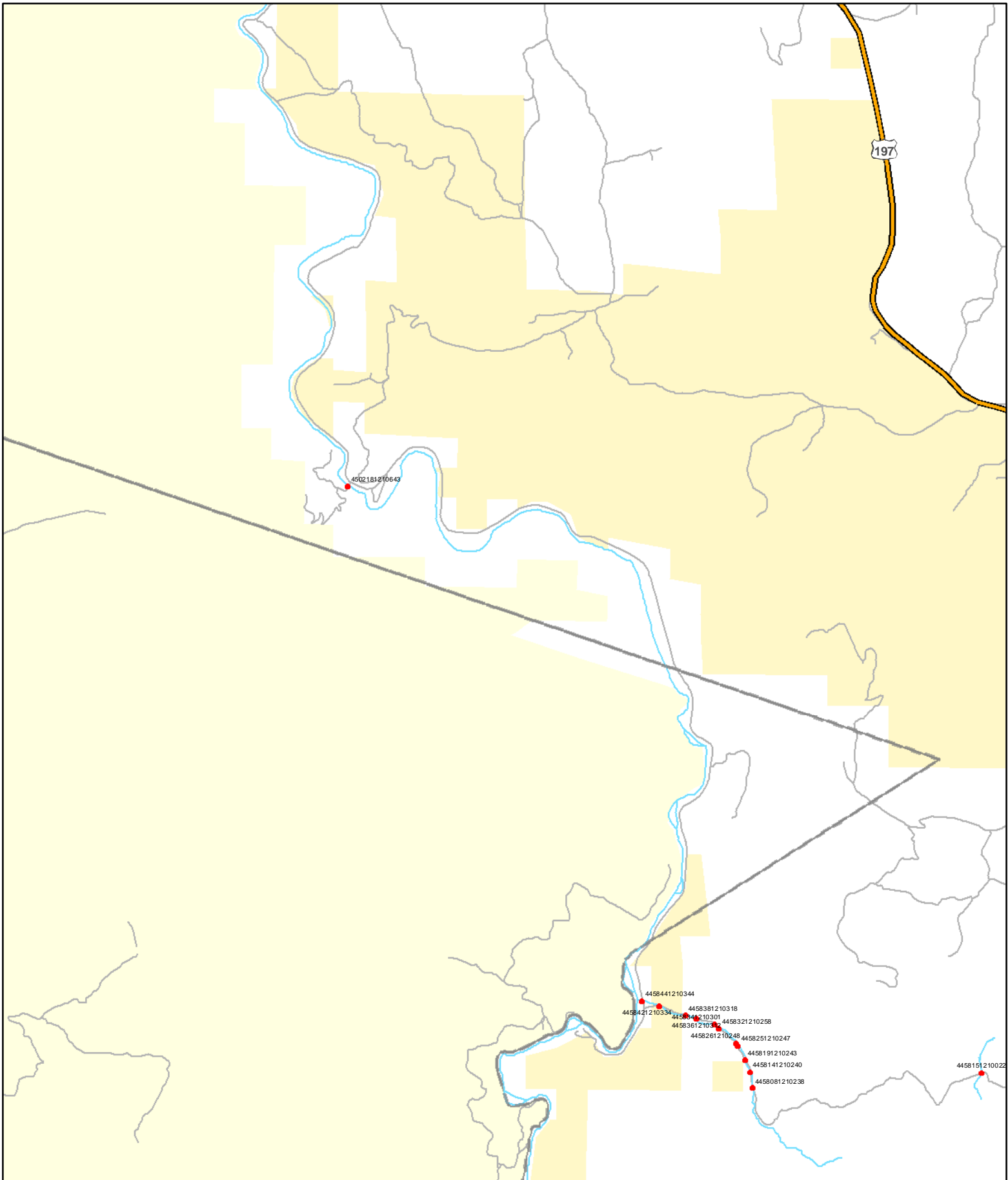


1 inch equals 1 mile




1	2	3	4
4	5	6	7
9	10	11	12
14	15	16	17
19	20	21	22

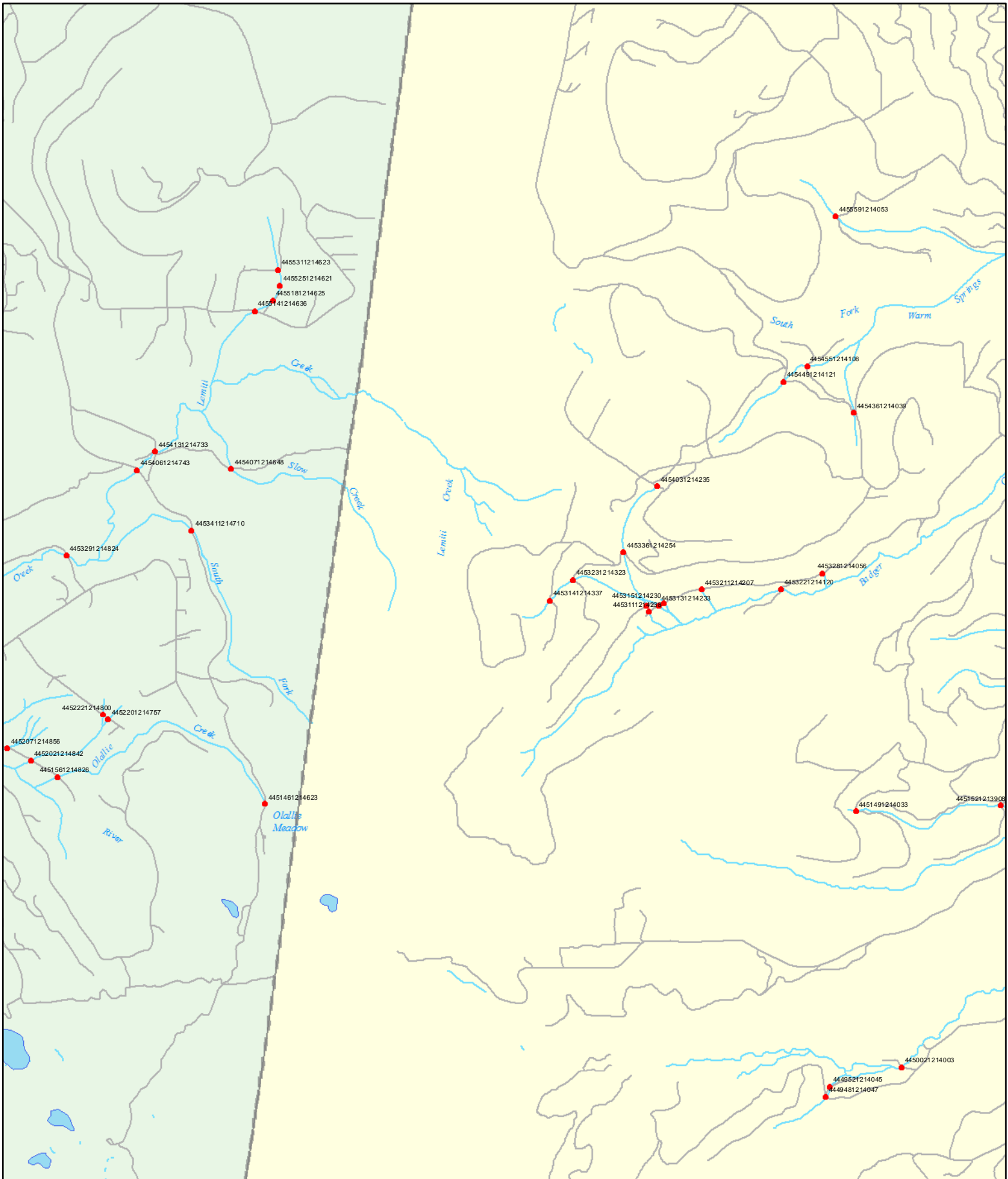





1 inch equals 1 mile



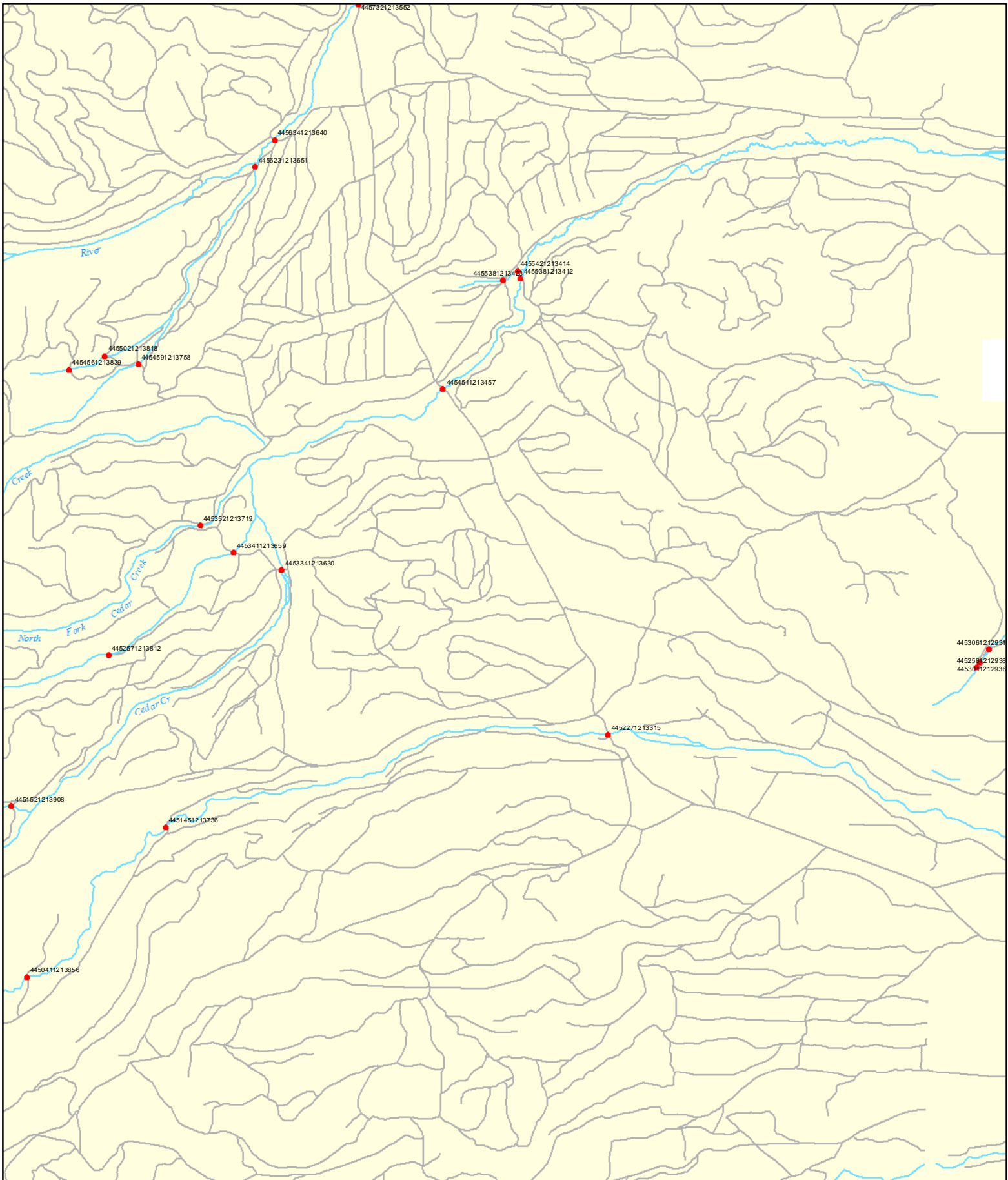
1	2	3
4	5	6
7	8	9
10	11	12
13	14	15
16	17	18
19	20	21
22		




1 inch equals 1 mile



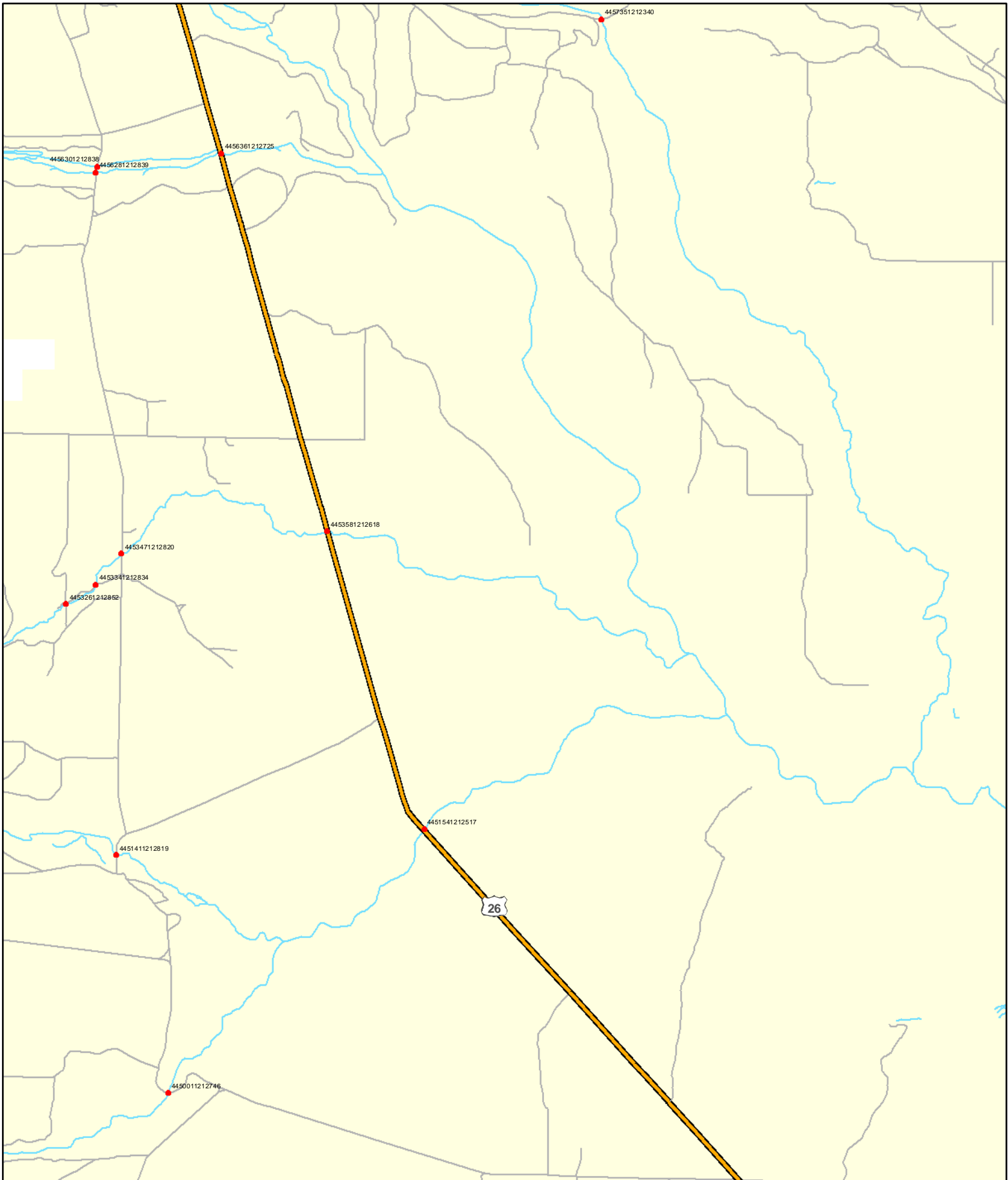
1	2	3		
4	5	6	7	8
9	10	11	12	13
14	15	16	17	18
19	20	21	22	




1 inch equals 1 mile



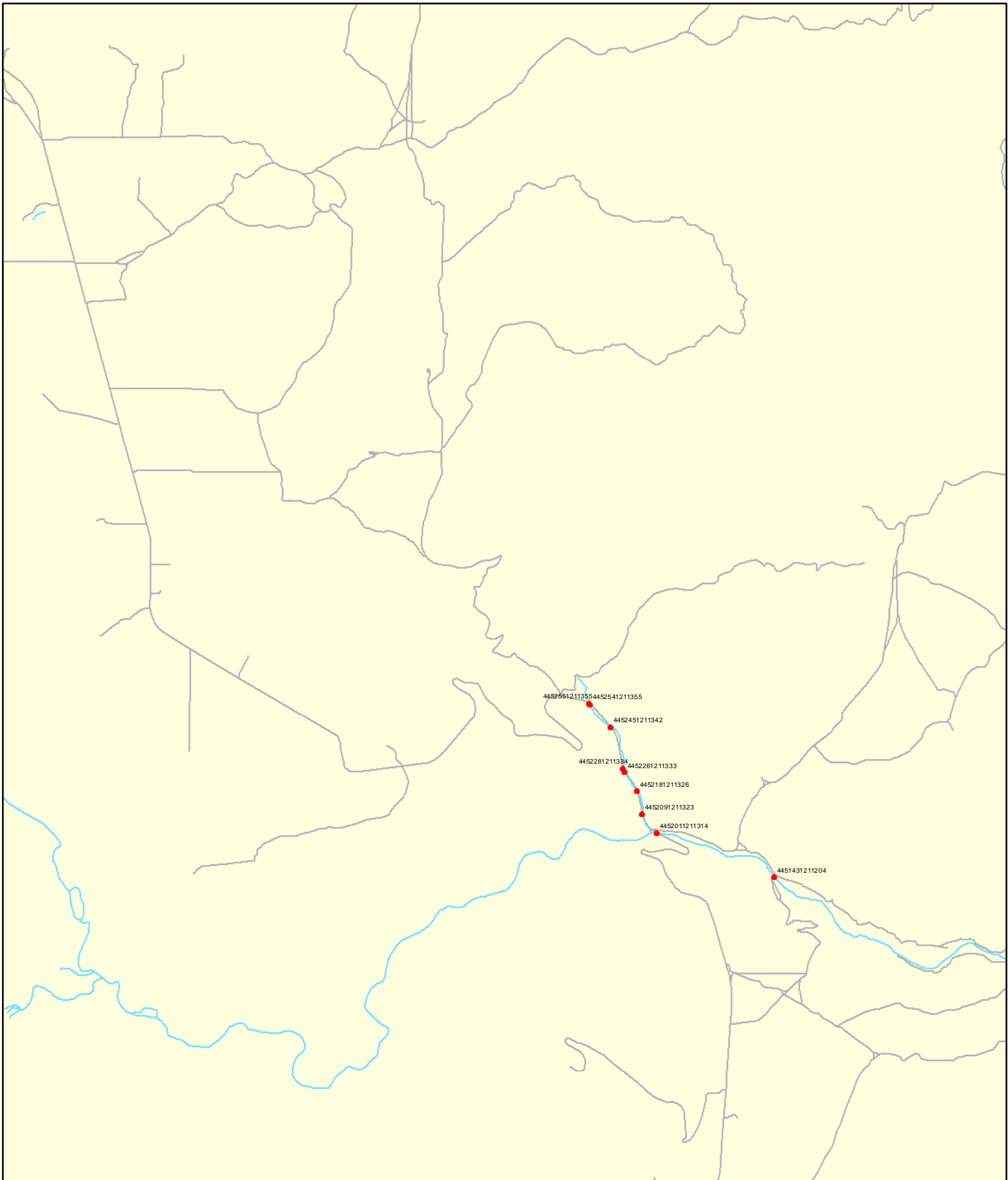
1	2	3		
4	5	6	7	8
9	10	11	12	13
14	15	16	17	18
19	20	21	22	




1 inch equals 1 mile



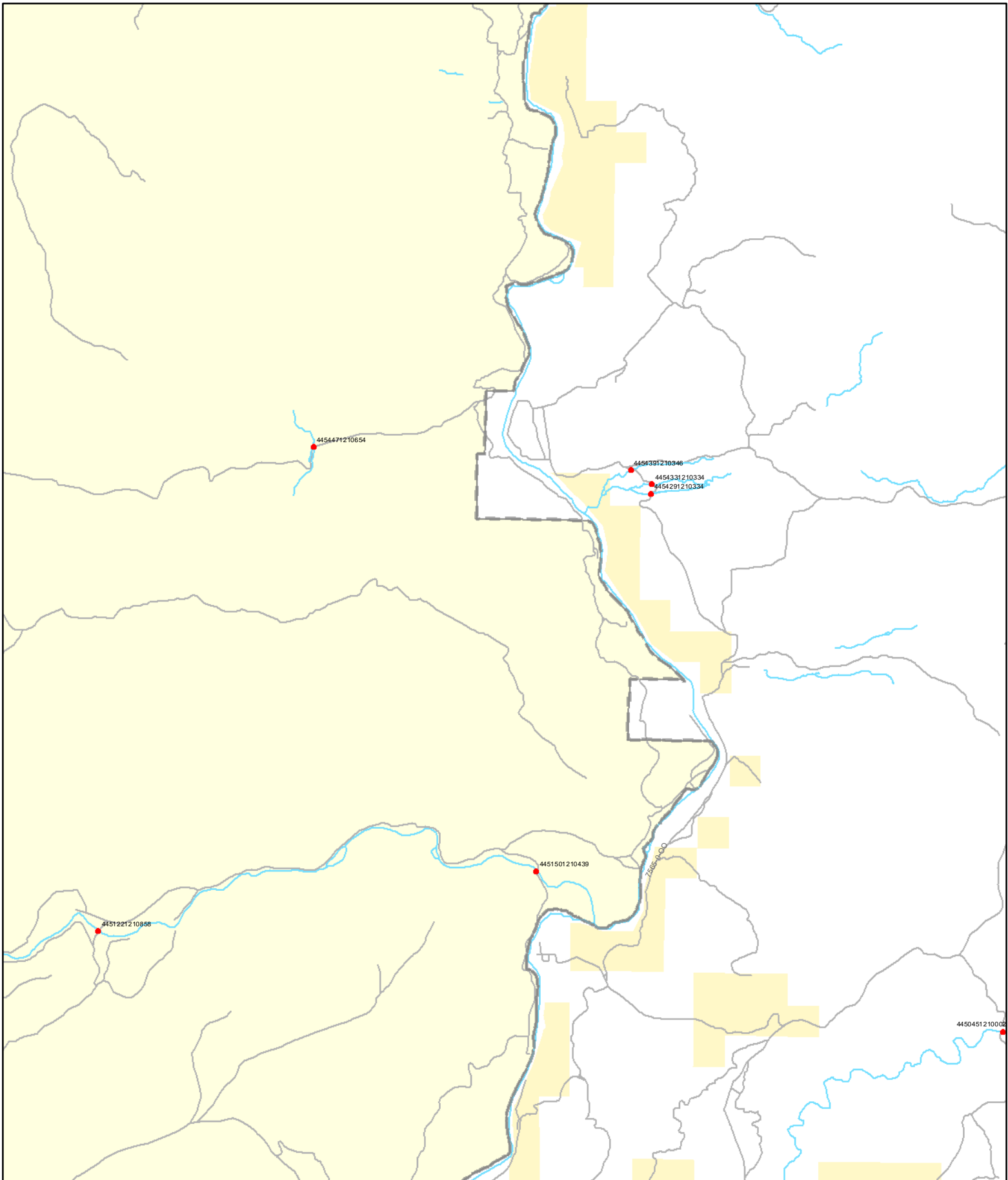
1	2	3		
4	5	6	7	8
9	10	11	12	13
14	15	16	17	18
19	20	21	22	




1 inch equals 1 mile



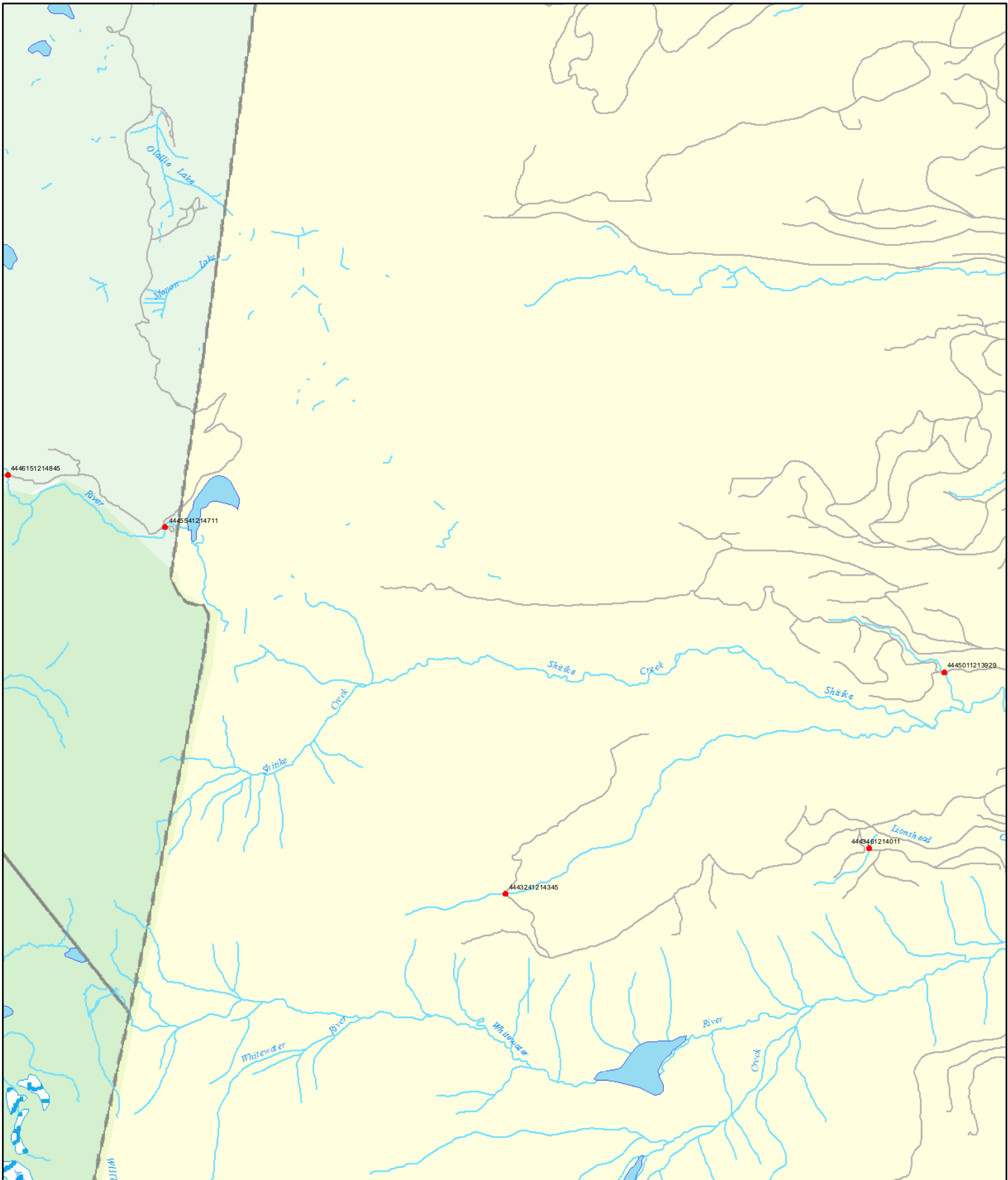
1	2	3		
4	5	6	7	8
9	10	11	12	13
14	15	16	17	18
19	20	21	22	




1 inch equals 1 mile



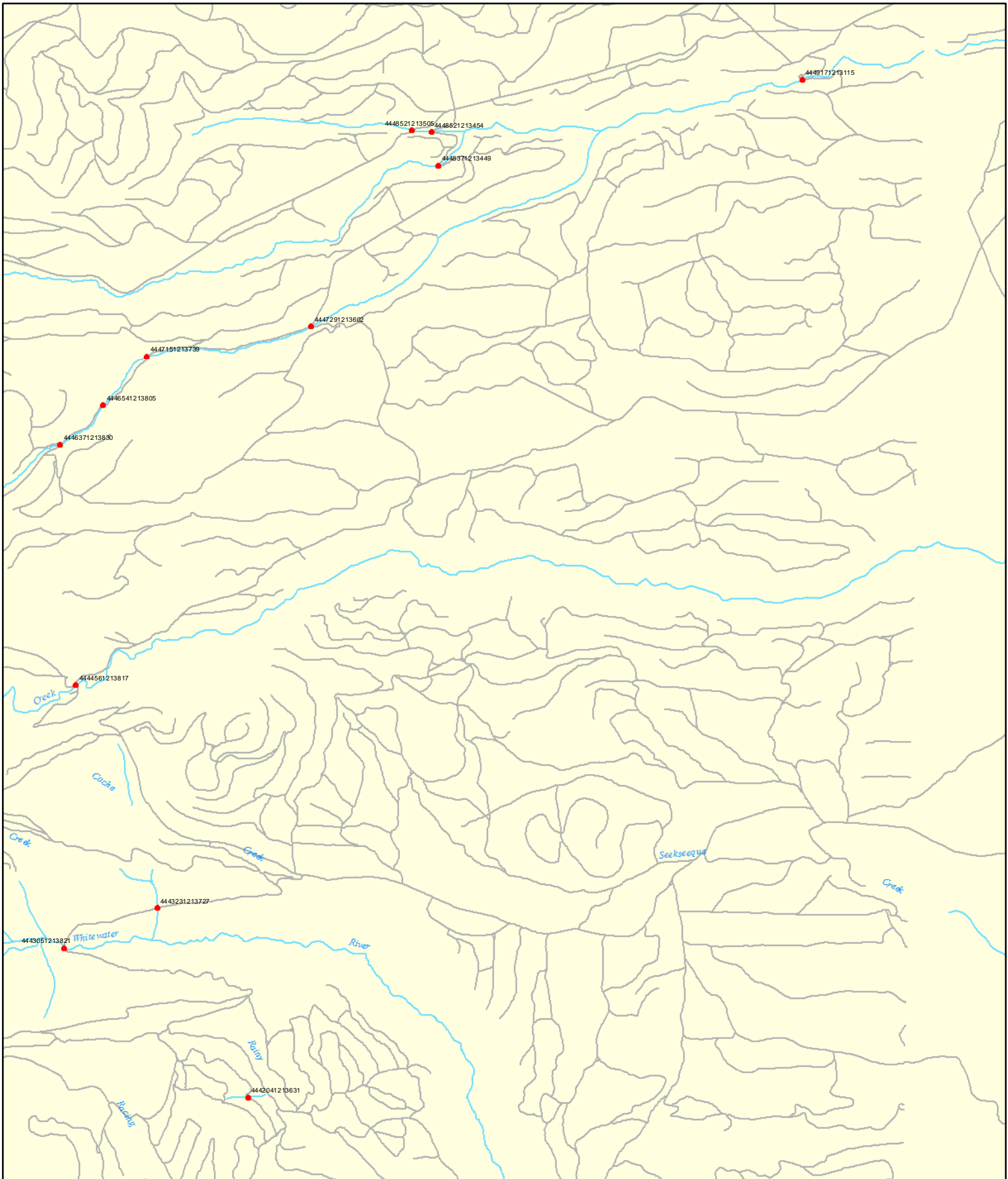
1	2	3		
4	5	6	7	8
9	10	11	12	13
14	15	16	17	18
19	20	21	22	




1 inch equals 1 mile



1	2	3	
4	5	6	7 8
9	10	11	12 13
14	15	16	17 18
19	20	21	22

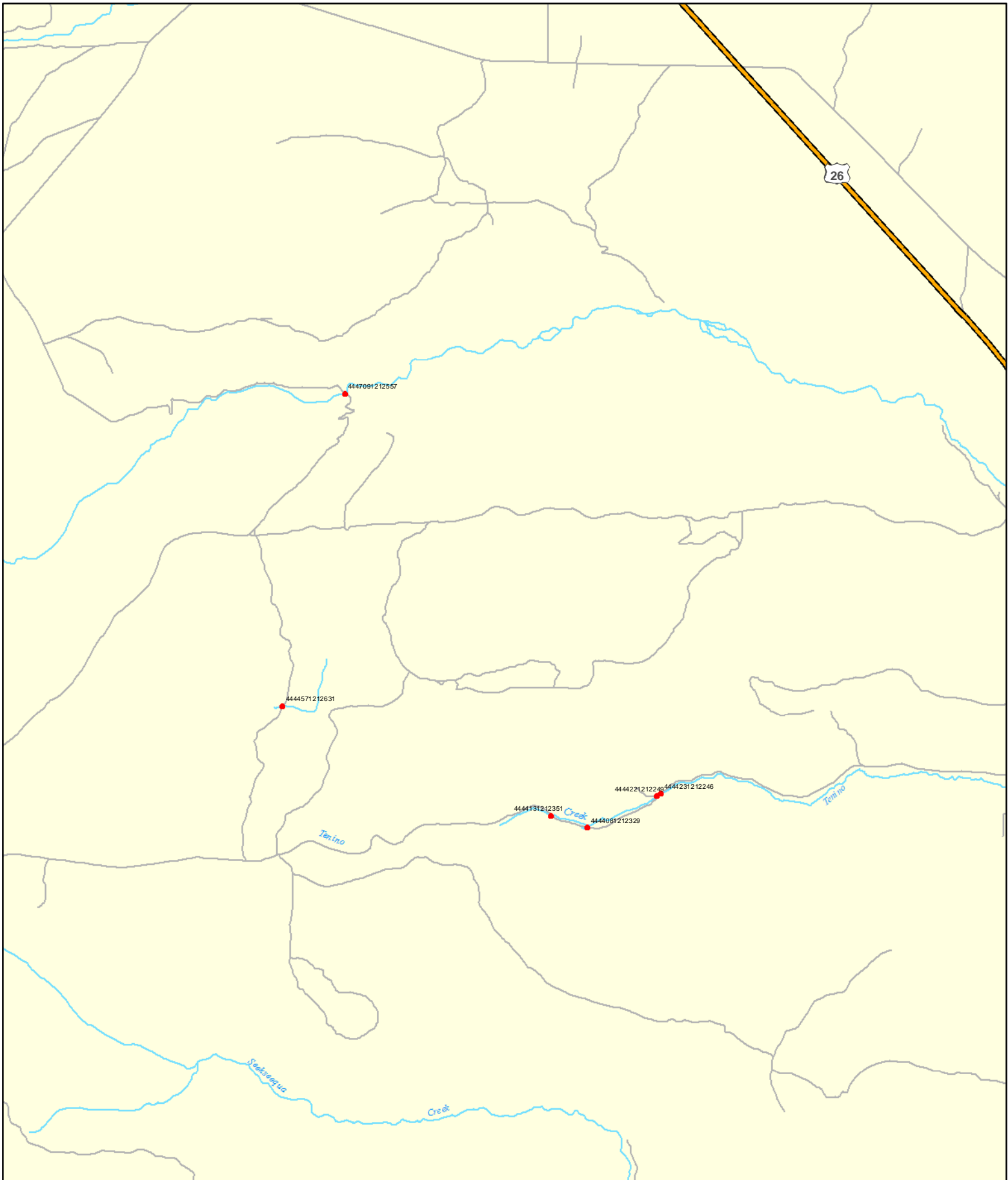


1 inch equals 1 mile



1	2	3		
4	5	6	7	8
9	10	11	12	13
14	15	16	17	18
19	20	21	22	





26

4447091212557

444571212631

444131212351

444091212329

444221212246

444231212246

Tenino

Creek


Tenino

Salsburg

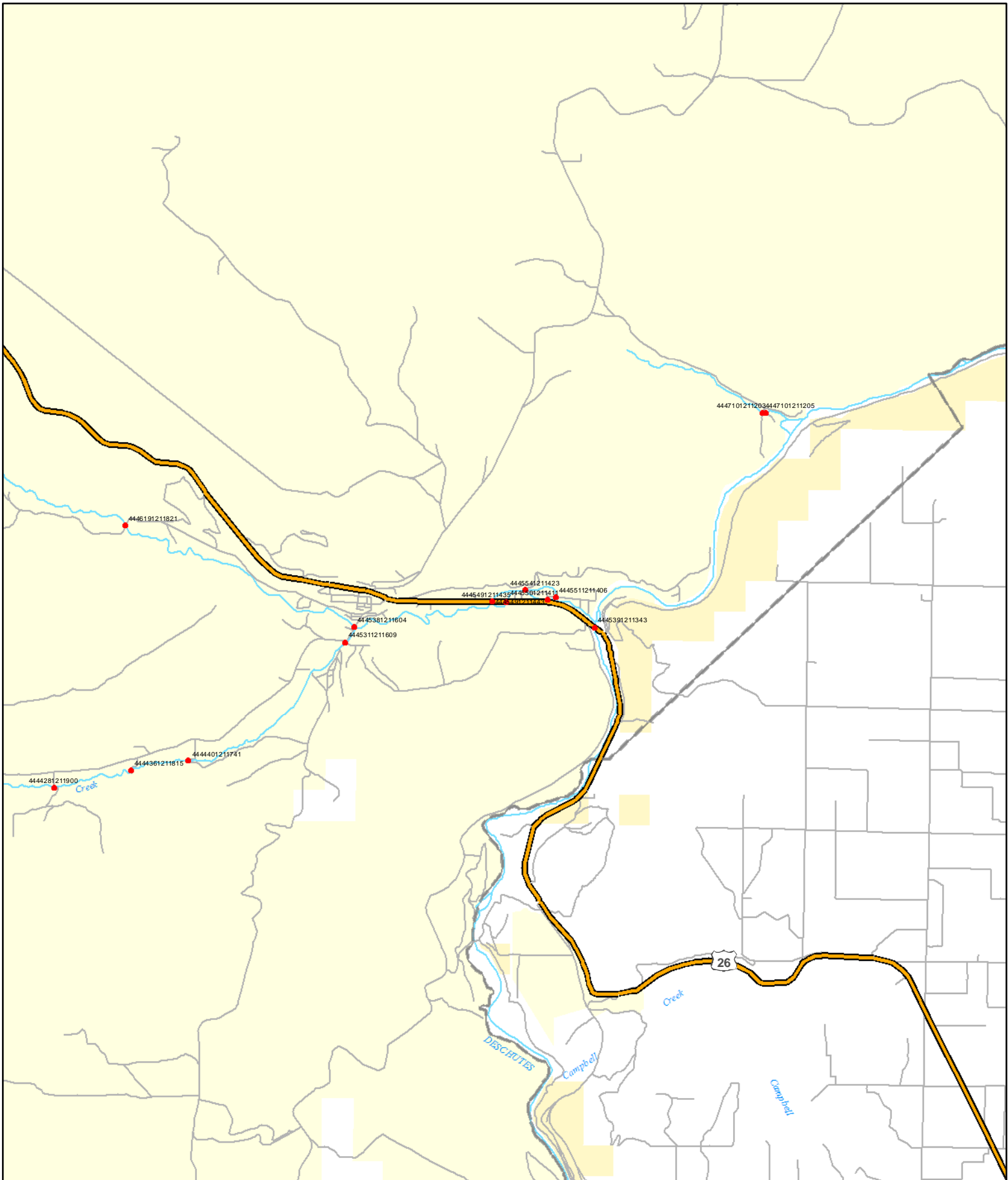
Creek

1 inch equals 1 mile


Page 16



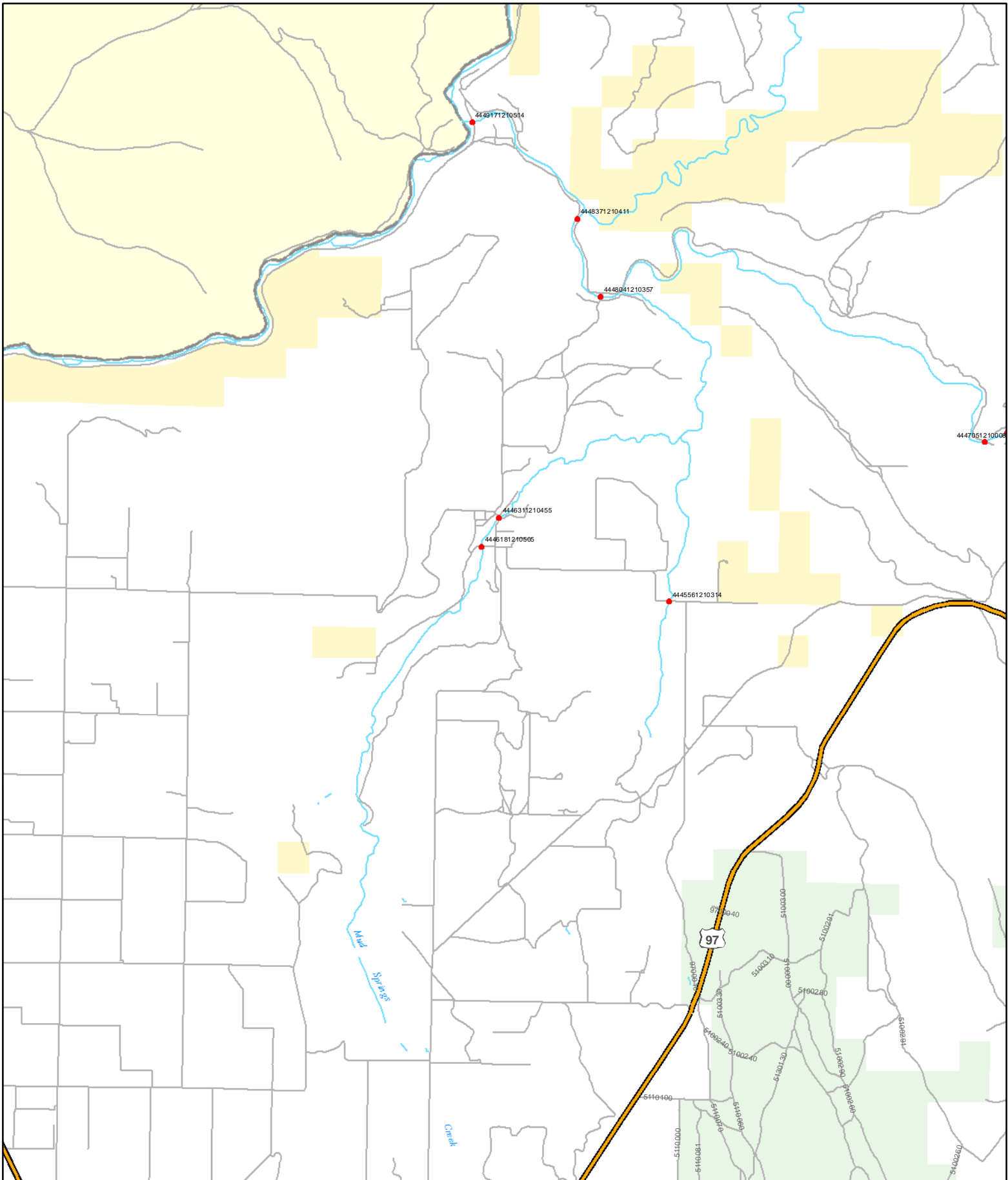
1	2	3		
4	5	6	7	8
9	10	11	12	13
14	15	16	17	18
19	20	21	22	




1 inch equals 1 mile



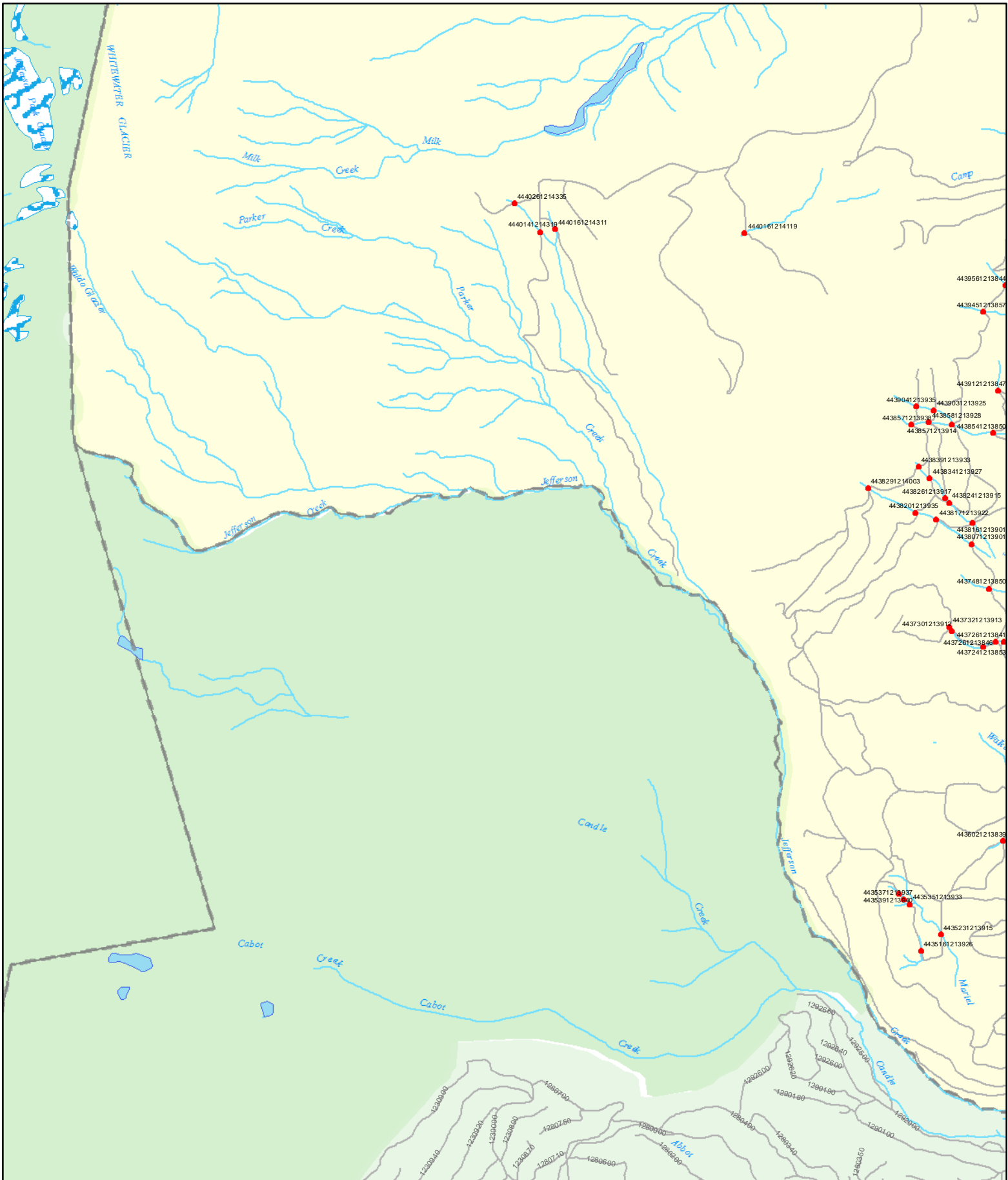
1	2	3		
4	5	6	7	8
9	10	11	12	13
14	15	16	17	18
19	20	21	22	




1 inch equals 1 mile



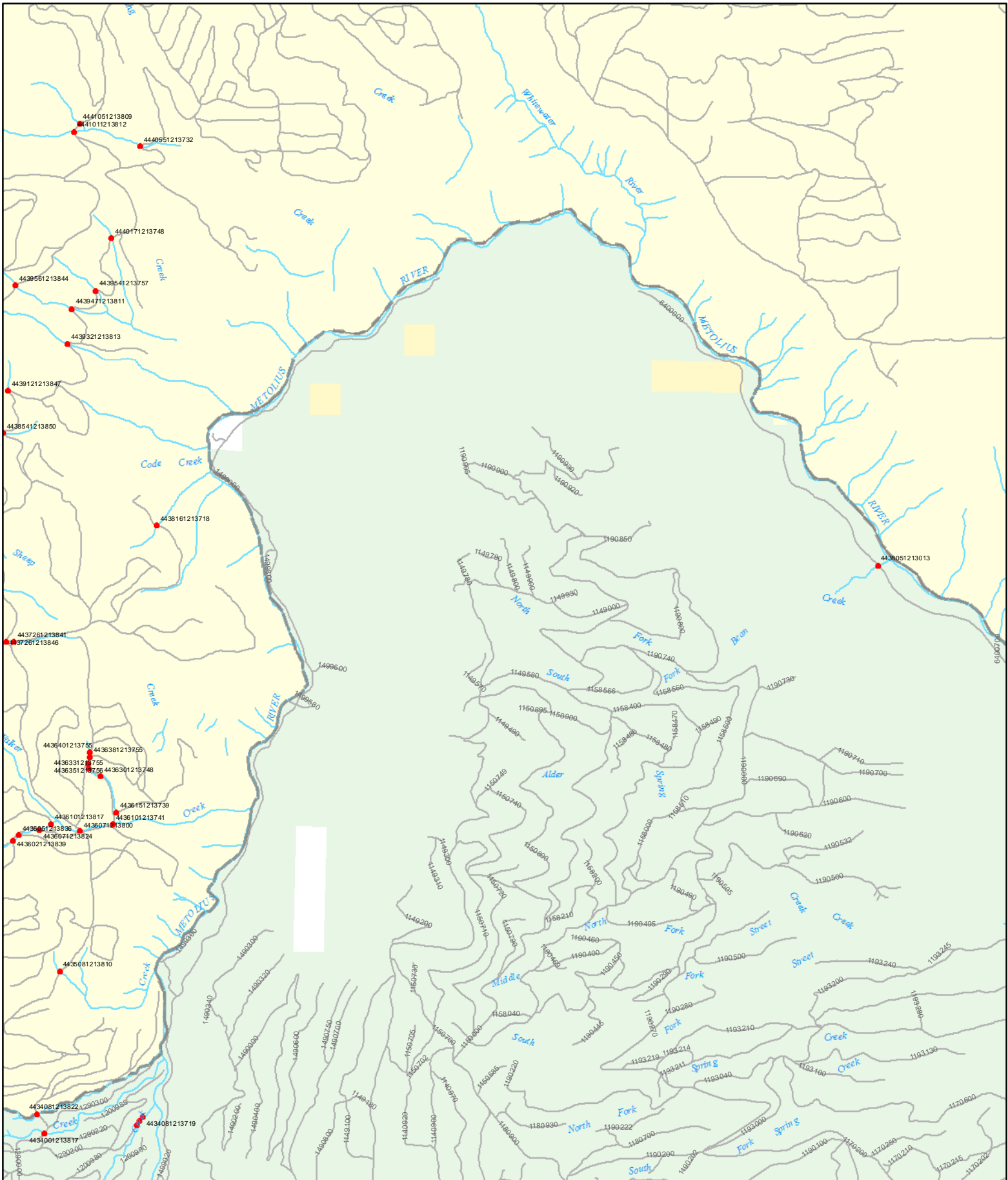
1	2	3	
4	5	6	7 8
9	10	11	12 13
14	15	16	17 18
19	20	21	22



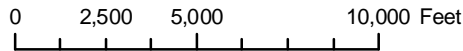
1 inch equals 1 mile



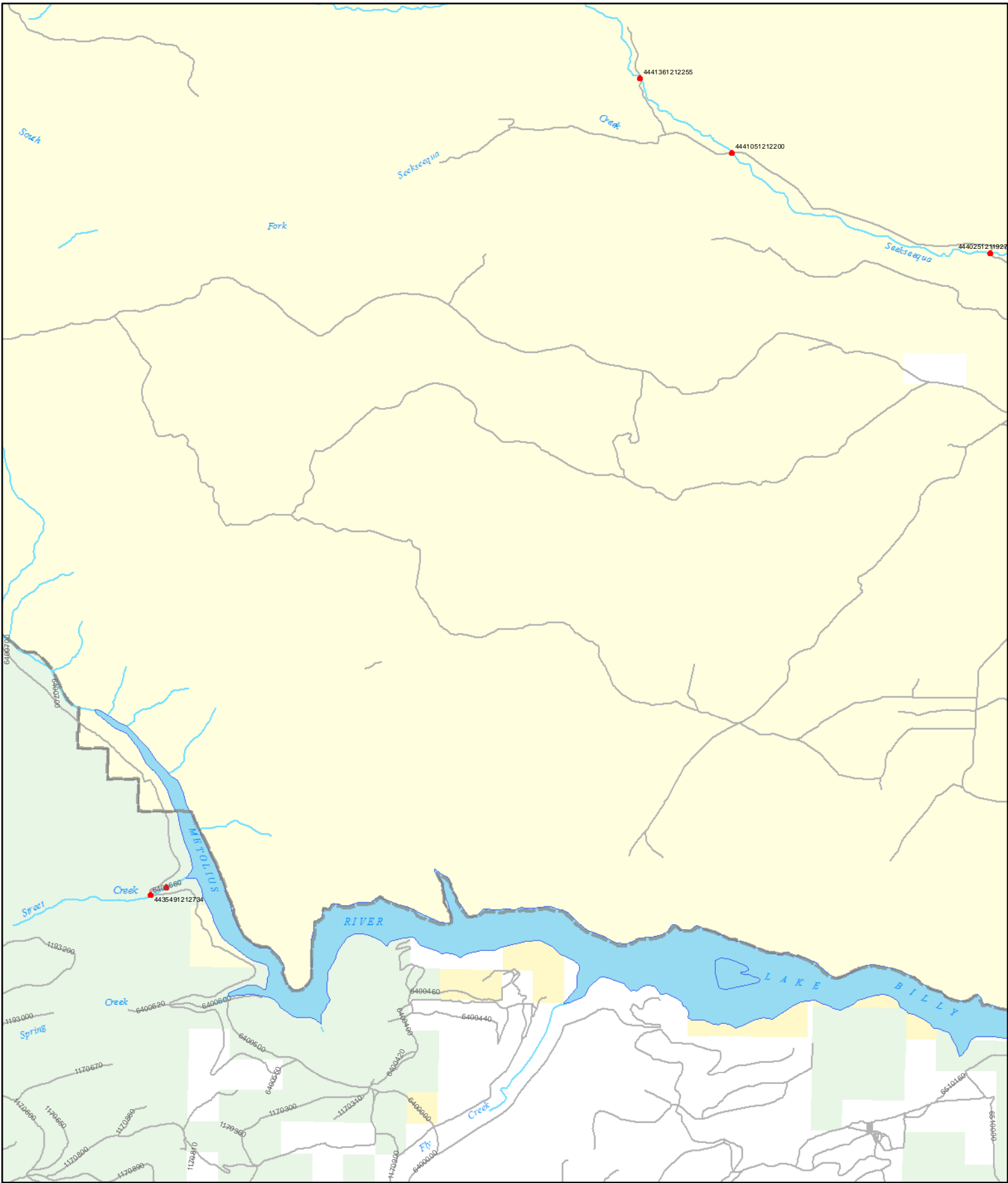
1	2	3		
4	5	6	7	8
9	10	11	12	13
14	15	16	17	18
19	20	21	22	



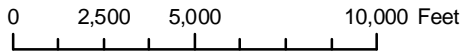
1 inch equals 1 mile



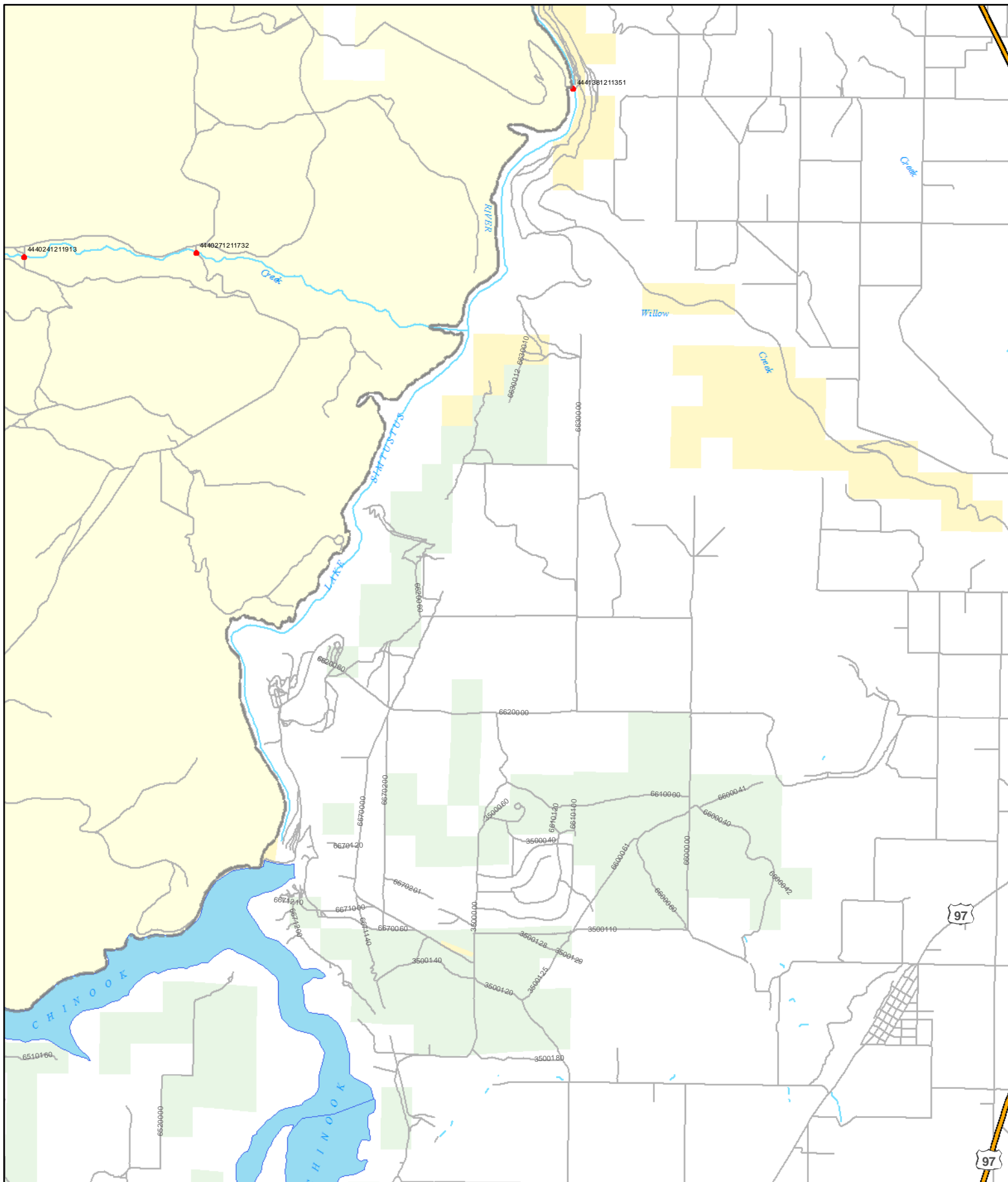
1	2	3		
4	5	6	7	8
9	10	11	12	13
14	15	16	17	18
19	20	21	22	




1 inch equals 1 mile



1	2	3		
4	5	6	7	8
9	10	11	12	13
14	15	16	17	18
19	20	21	22	



1 inch equals 1 mile



1	2	3	
4	5	6	7 8
9	10	11	12 13
14	15	16	17 18
19	20	21	22