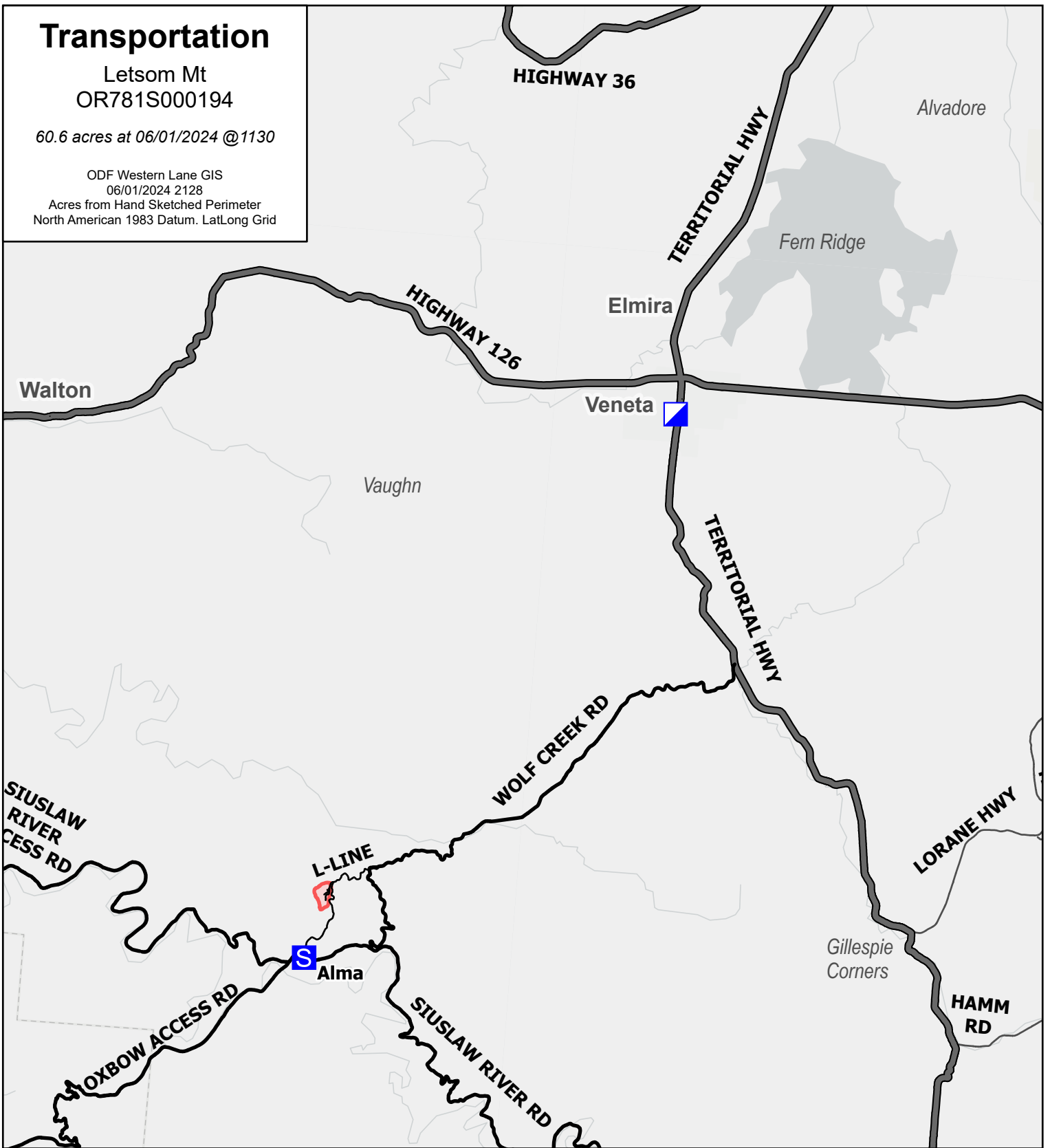


Transportation


Letsom Mt
OR781S000194

60.6 acres at 06/01/2024 @1130

ODF Western Lane GIS
06/01/2024 2128
Acres from Hand Sketched Perimeter
North American 1983 Datum. LatLong Grid






Letsom Mt Fire Travel Map



ODF Western Lane, ICP
87950 Territorial Rd
Veneta, OR 97487
-123.3536758° 44.0449287°

Alma Staging
21600 Siuslaw River Rd
Veneta, OR 97487
-123.4766214° 43.8893912°

-  Wildfire Daily Fire Perimeter
-  Incident Command Post
-  Staging Area

