

INCIDENT ACTION PLAN

BEAM ROAD / CAMAS ROAD

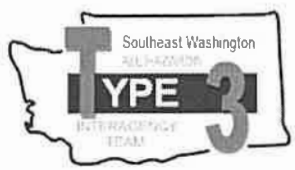
WA-SPD-205 / WA-WFS-424

Sunday



OPERATIONAL PERIOD

6/16/2024 0600
to
6/17/2024 0600



INCIDENT OBJECTIVES (ICS 202)

1. Incident Name: Beam Road / Camas Road	2. Operational Period:	Date From: 6/16/2024	Date To: 6/17/2024
		Time From: 0600	Time To: 0600

3. Objective(s):

Management Objectives

- Provide for the safety of all personnel and the public using a deliberate, risk-informed approach providing pathways for feedback.
- Protect threatened structures and other values at risk, including critical infrastructure, agricultural lands, and cultural/historical sites.
- Act professionally. Foster and maintain relationships with the public, landowners, and cooperators.
- Provide accurate, concise, and coordinated information to the public as it becomes available.
- Provide for and assist with Initial Attack activities within designated planning areas.
- Maintain fiscal accountability, keep costs commensurate with values at risk.

Control Objectives

- Engage and take suppression actions limiting acreage growth from the current perimeter on the Beam and Camas Road fires to protect life, structures, infrastructure, grazing lands and cultural values at risk. Maintain the fire: West of Highway 241, North of the WUI areas adjacent to I-82/Beam Road, East of Konnowak Pass Road, South of Highway 24.
- Maintain awareness of firefighting impact on the landscape by implementing appropriate tactics. Engage accordingly in areas of cultural significance, eco-systems, and/or T&E habitat. Report/record/document damage or impacts from actions taken.

Command Emphasis:

- Maintain situational awareness as command transfer and transition of resources occurs throughout the operational period. Provide for the safety of personnel by providing accurate briefings and keeping personnel informed.
- Be aware of the terrain and access throughout the footprint of both fires, engage as appropriate and where it will provide maximum benefit for protecting values at risk.
- Utilize appropriate resources, including READs, to make informed decisions about implementation of tactics on grazing lands, or in areas of cultural, historical or T&E Habitat significance.

5. Site Safety Plan Required? Yes No

Approved Site Safety Plan(s) Located at:

6. Incident Action Plan

<input checked="" type="checkbox"/> ICS 203	<input checked="" type="checkbox"/> ICS 215A	<input type="checkbox"/> ICS 205 A	<input type="checkbox"/>
<input checked="" type="checkbox"/> ICS 204	<input type="checkbox"/> ICS 220	<input type="checkbox"/> Training Message	<input type="checkbox"/>
<input checked="" type="checkbox"/> ICS 205	<input checked="" type="checkbox"/> Facility Maps	<input checked="" type="checkbox"/> Travel Map	<input type="checkbox"/>
<input checked="" type="checkbox"/> ICS 206	<input checked="" type="checkbox"/> Weather Forecast	<input type="checkbox"/> Demob Plan	<input type="checkbox"/> County Health Message
<input checked="" type="checkbox"/> ICS 208	<input type="checkbox"/> Fire Behavior	<input type="checkbox"/> Finance Message	<input checked="" type="checkbox"/> ICS 214

7. Prepared By: Ryan Scharnhorst 509-432-101	Position/Title: PSC	Signature:
8. Approved by Incident Commander:	Leonard Johnson	Signature:

ICS 202

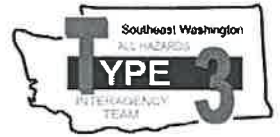
NIMS IAP

ORGANIZATION ASSIGNMENT LIST (ICS 203)

1. Incident Name: Beam Road / Camas Road		2. Operational Period: Date From: 6/16/2024 Time From: 0600		Date To: 6/17/2024 Time To: 0600	
3. Incident Commander(s) and Command Staff:			7. Operation Section:		
IC/UC's	Leonard Johnson	Operations	DJ Goldsmith 509-951-8755		
Deputy		Deputy Operations			
Safety Officer	Ryan Cloud 509-528-6196	Night Ops			
Safety Officer (T)	Jennifer Norton 509-952-1426	Staging Area			
Information Officer	Tim McKern 360-463-2767	Branch			
4. Agency/Organization Representatives:		Division/Group	A	Adam Hardgrove 509-460-9316	
Agency/Organization	Name	Division/Group	L	Seth Ellis 509-860-3290	
Yakima Fire Dist. 5	Joel Byam	Division/Group	S	Andrew Shaffran 360-754-0651	
BLM	Lonnie Newton	Division/Group	Night	Mike Emerick 509-531-7193	
BLM	Curtis Bryan (AA)	Division/Group	Camas	Brandon Burton, Chet Jensen(T)	
WA Fire Marshal	Bill Slosson	Branch	II		
Yakama Nation FMO	Don Jones	Division/Group			
		Division/Group			
		Division/Group			
		Division/Group			
		Division/Group			
		Branch	III		
		Division/Group			
		Division/Group			
		Division/Group			
		Division/Group			
		Division/Group			
		Branch	IV		
		Division/Group			
5. Planning Section:		Division/Group			
Chief	Ryan Scharnhorst 509-432-1016	Division/Group			
Deputy		Division/Group			
Resource Unit	Chris Volk	Division/Group			
Situation Unit		Branch	V		
Documentation Unit		Division/Group			
Demobilization Unit		Division/Group			
GISS	Rose Beaton (T) 509-929-2524	Division/Group			
FBAN		Division/Group			
IMET		Division/Group			
Training Tech Spec		Air Operations Branch		Director:	
		Air Support Group Supervisor			
		Air Tactical Group Supervisor			
		Helibase Manager			
6. Logistics Section					
Chief	Liz Smith 360-623-5271				
Supply Unit		8. Finance/Administration Section:			
Facilities Unit		Chief	Kelli Mansfield 509-945-2989		
Ground Support Unit	Maryam Mijidian	Time Unit			
Communications Unit	Paul Carlyle 509-438-9702	Procurement Unit			
Medical Unit		Comp/Claims Unit			
		Cost Unit			
Prepared By: Name: Ryan Scharnhorst 509-432-1016		Position/Title: PSC		Signature: _____	
ICS 203		Date/Time: 6/15/2024 2300 hours		NIMS IAP	



Fire Weather Forecast



FORECAST NO: 1

NAME OF FIRE: Beam Road / Camas Road

PREDICTION FOR: June 16, 2024

SIGNED: 

TIME/DATE ISSUED: 1902 on June 15, 2024

WEATHER DISCUSSION:

A more benign weather pattern will move in by the start of the upcoming work week. Winds will become lighter as a result, with a slow warming trend expected to follow. There is a slight chance of showers occurring Sunday afternoon, but showers are expected to be too weak to cause any real impacts.

WEATHER FORECAST FOR TODAY:

Sky/weather.....Sunny (15-25 percent). Slight chance of rain showers in the afternoon (15-20 percent).
CWR.....0 percent. LAL.....1.
Max temperature.....Around 70.
Min humidity.....20-25 percent.
Wind (20 ft).....West winds 5 to 8 mph, shifting more Northwest by the late afternoon.
Mixing height.....8700 ft AGL by the afternoon.
Transport winds.....West around 8 mph.
Haines Index.....3 or very low potential for large plume dominated fire growth.

WEATHER FORECAST FOR TONIGHT:

Sky/weather.....Partly cloudy (30-40 percent).
CWR.....0 percent. LAL.....1.
Min temperature.....45-48.
Max humidity.....61-66 percent.
Wind (20 ft).....Northwest winds 7 to 14 mph.
Mixing height.....6200 ft AGL early in the evening, then near-surface overnight.
Transport winds.....Northwest around 13 mph.
Haines Index.....3 or very low potential for large plume dominated fire growth.

OUTLOOK FOR TOMMOROW:

Sky/weather.....Mostly sunny (20-30 percent).
CWR.....0 percent. LAL.....1.
Max temperature.....71-74.
Min humidity.....25-30 percent.
Wind (20 ft).....West-Northwest winds 6 to 12 mph.
Mixing height.....8400 ft AGL by the afternoon.
Transport winds.....Northwest around 15 mph.
Haines Index.....2 or very low potential for large plum dominated fire growth.

EXTENDED FORECAST:

TUESDAY...Mostly clear. Lows in the mid 40s. Highs in the mid 70s. West winds around 6 mph.
JUNETEENTH...Mostly clear. Lows in the lower 50s. Highs in the lower 80s. Northeast winds around 5 mph.
THURSDAY...Partly cloudy. Lows in the upper 50s. Highs in the upper 80s. North winds around 5 mph.
FRIDAY...Mostly clear. Lows around 60. Highs in the upper 80s.

ASSIGNMENT LIST (ICS 204 WF)

CONTROLLED UNCLASSIFIED
INFORMATION//BASIC

1. Incident Name:		2. Operational Period:				3. Branch		Division	
Beam Road / Camas Road		Date From: 06/16/24	Date To: 06/17/24			A		Alpha	
		Time From: 0600	Time To: 0600						
4. Operations Personnel:									
Operations Section Chief: DJ Goldsmith 509-951-8755					Night Ops:				
Branch Director:					Branch Safety:				
Division/Group Supervisor: Adam Hardgrove 509-460-9316					Air Attack:				
5. Resources Assigned:									
** Resources Below in Bold are 12 Hour **									
Resource Identifier	EMT	LWD	Leader	Personnel	Request #	Hours	Reporting Location		
Crew OWF Naches					C-1				
NW Strike Team #1									
			Jarrod Spence	1	O-2101				
					O-2102				
					O-2103				
					O-2104				
					O-2105				
					O-2106				
NW Strike Team #2									
DZR2 - JS Logging			Tim Jefferson	2	E-1				
6. Work Assignments:									
Task -									
Purpose -									
End State -									
7. Special Instructions:									
8. Communications									
Name	Ch	Function	Rx Freq	Rx Tone	Tx Freq	Tx Tone	Mode	Notes	
SEDGE	1	REPEATER	159.2550	107.2	151.1825	107.2			
STF OPS T2	P2.2								
DNR A/G 1	13	TACTICAL	159.2700	103.5	159.2700	103.5			
DNR COM	2	TACTICAL	151.4150	103.5	151.4150	103.5			
BLM RAT	3	TACTICAL	169.6750	100.0	164.0875	136.5			
9. Prepared by: Name:									
Chris Volk				RESL					
Signature: _____									
ICS 204		Date/Time: 6/15/2024 2200				Personnel Count: 3			

ASSIGNMENT LIST (ICS 204 WF)

CONTROLLED UNCLASSIFIED
INFORMATION//BASIC

1. Incident Name: Beam Road / Camas Road	2. Operational Period: Date From: 06/16/24 Date To: 06/17/24 Time From: 0600 Time To: 0600	3. Branch L	Division Lima
--	---	-----------------------	-------------------------

4. Operations Personnel:		Page 1 of 1
Operations Section Chief: DJ Goldsmith 509-951-8755	Night Ops:	
Branch Director:	Branch Safety:	
Division/Group Supervisor: Seth Ellis 509-860-3290	Air Attack:	

5. Resources Assigned:		** Resources Below in Bold are 12 Hour **					
Resource Identifier	EMT	LWD	Leader	Personnel	Request #	Hours	Reporting Location
Crew Pat Rick				20	C-4		
Central Strike Team #1							
			Jason Berman	1	O-2109		
ENG6 - Thurston FD3 - B35			Ty Hodge	2	E-2110		
ENG5 - Thurston FD12 - B41			Amanda Douglas	2	E-2111		
ENG5 - Hoquiam FD - B1			Anthony Nowak	2	E-2112		
ENG6 - Lewis FD5 - B51			Connor Tardiff	2	E-2113		
WT2 - W Thurston FD - Tender 1-2			Tim Fox	1	E-2114		
DZR - WADNR			Haringa		E-2		

6. Work Assignments:
Task -
Purpose -
End State -

7. Special Instructions:

8. Communications								
Name	Ch	Function	Rx Freq	Rx Tone	Tx Freq	Tx Tone	Mode	Notes
SEDGE	1	REPEATER	159.2550	107.2	151.1825	107.2		
VTAC 12	6	TACTICAL	154.4525		154.4525	156.7		
DNR A/G 1	13	TACTICAL	159.2700	103.5	159.2700	103.5		
DNR COM	2	TACTICAL	151.4150	103.5	151.4150	103.5		
BLM RAT	3	TACTICAL	169.6750	100.0	164.0875	136.5		

9. Prepared by: Name: Chris Volk	RESL	Signature: _____
ICS 204	Date/Time: 6/15/2024 2200	Personnel Count: 30

ASSIGNMENT LIST (ICS 204 WF)

CONTROLLED UNCLASSIFIED
INFORMATION//BASIC

1. Incident Name:	2. Operational Period:	3. Branch	Division
Beam Road / Camas Road	Date From: 06/16/24 Date To: 06/17/24 Time From: 0600 Time To: 0600		S

4. Operations Personnel:		Page 1 of 1	Sierra
Operations Section Chief: DJ Goldsmith 509-951-8755	Night Ops:		
Branch Director:	Branch Safety:		
Division/Group Supervisor: Andrew Shaffran 360-754-0651	Air Attack:		

5. Resources Assigned:		** Resources Below in Bold are 12 Hour **						
Resource Identifier	EMT	LWD	Leader	Personnel	Request #	Hours	Reporting Location	
Crew T2IA - OWF Cle Elum			Cris Machado	15	C-2			
Mid Columbia Strike Team #1			Tyee Zacher	1	O-2117			
					E-2118			
					E-2119			
					E-2120			
					E-2121			

6. Work Assignments:
 Task -
 Purpose -
 End State -

7. Special Instructions:

8. Communications								
Name	Ch	Function	Rx Freq	Rx Tone	Tx Freq	Tx Tone	Mode	Notes
SEDGE	1	REPEATER	159.2550	107.2	151.1825	107.2		
VTAC 13	7	TACTICAL	158.7375		158.7375	156.7		
DNR A/G 1	13	TACTICAL	159.2700	103.5	159.2700	103.5		
DNR COM	2	TACTICAL	151.4150	103.5	151.4150	103.5		
BLM RAT	3	TACTICAL	169.6750	100.0	164.0875	136.5		

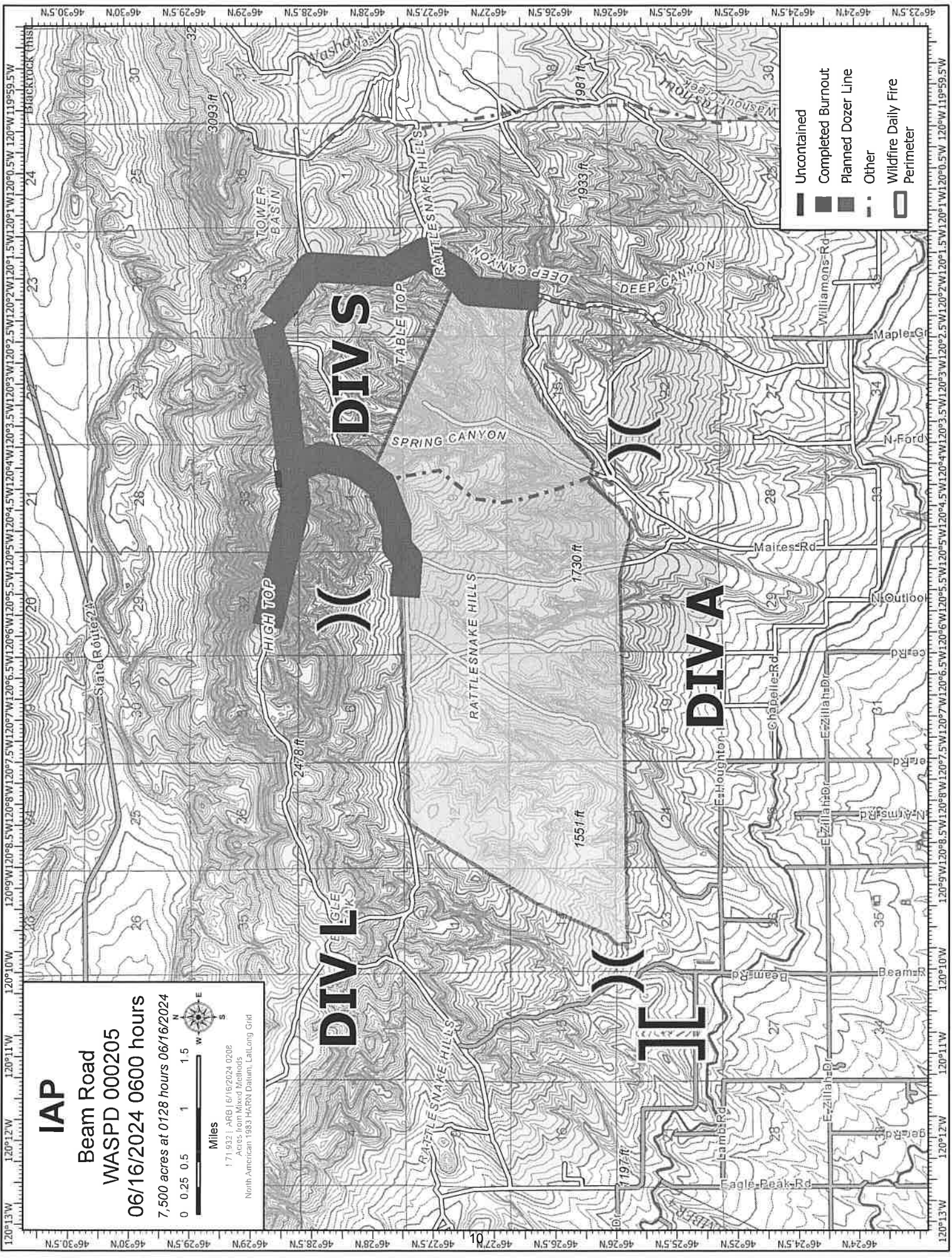
9. Prepared by: Name: Chris Volk RESL Signature: _____

ICS 204 Date/Time: 6/15/2024 2200 Personnel Count: 16

ASSIGNMENT LIST (ICS 204 WF)

CONTROLLED UNCLASSIFIED
INFORMATION//BASIC

1. Incident Name:			2. Operational Period:				3. Branch		Division	
Beam Road / Camas Road			Date From: 06/16/24		Date To: 06/17/24		Camas		Page 1 of 1	
			Time From: 0600		Time To: 0600					
4. Operations Personnel:										
Operations Section Chief: DJ Goldsmith 509-951-8755						Night Ops:				
Branch Director:						Branch Safety:				
Division/Group Supervisor: Brandon Burton, Chet Jensen(T)						Air Attack:				
5. Resources Assigned:			** Resources Below in Bold are 12 Hour **							
Resource Identifier		EMT	LWD	Leader	Personnel	Request #	Hours	Reporting Location		
Crew										
SE Strike Team										
SPS Strike Team										
6. Work Assignments:										
Task -										
Purpose -										
End State -										
7. Special Instructions:										
8. Communications										
Name	Ch	Function	Rx Freq	Rx Tone	Tx Freq	Tx Tone	Mode	Notes		
SEDGE	1	REPEATER	159.2550	107.2	151.1825	107.2				
COMMAND 2	2	TACTICAL	151.4150	103.5	151.4150	103.5				
CAMAS DIV	8	TACTICAL	159.4725		159.4725	156.7				
DNR A/G1	13	TACTICAL	151.4150	103.5	151.4150	103.5				
REDNET	9	TACTICAL	153.8300		153.8300					
9. Prepared by: Name:					Chris Volk					
					RESL					
					Signature: _____					
ICS 204		Date/Time: 6/15/2024 2200				Personnel Count: 0				



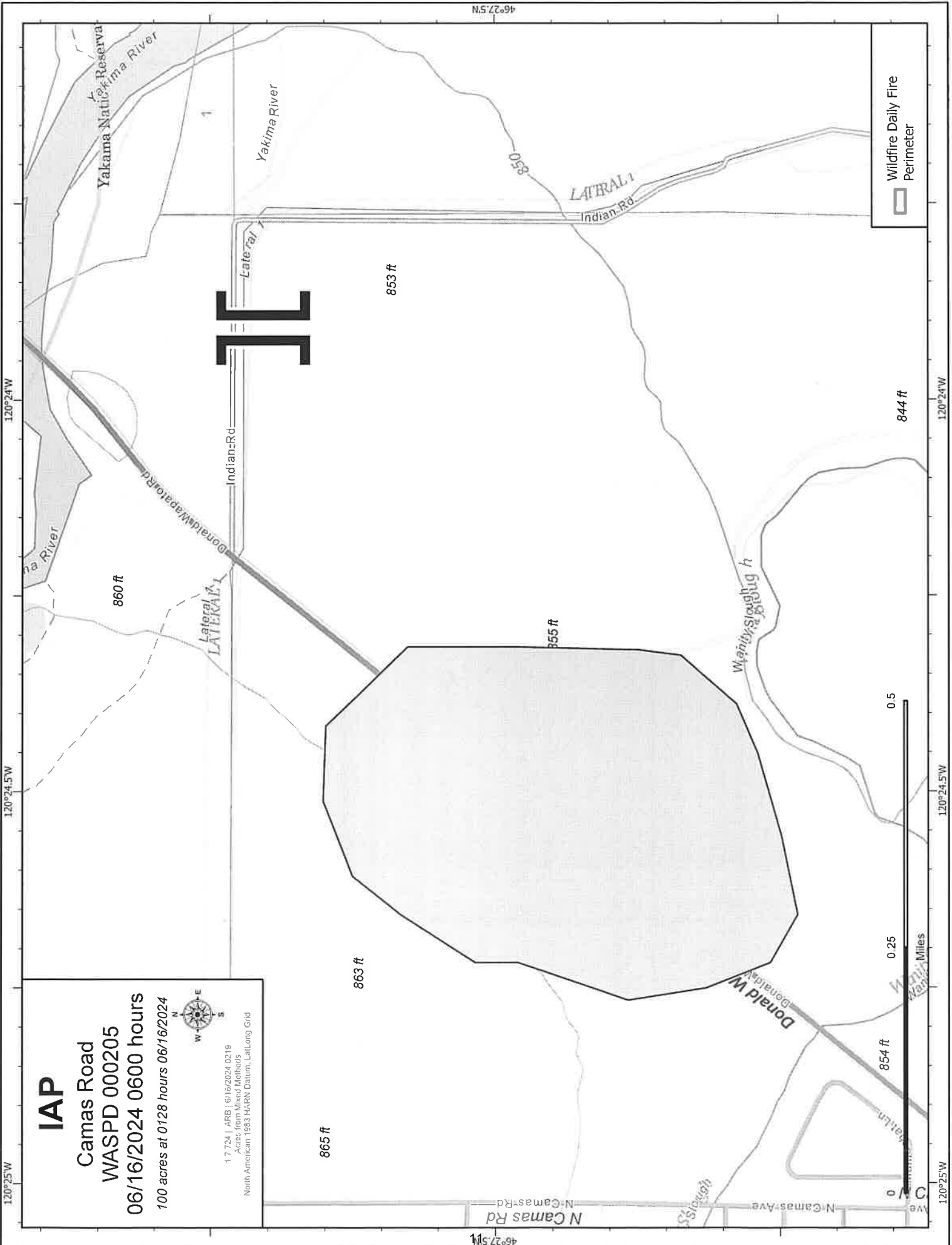
IAP

Beam Road
WASPD 000205
06/16/2024 0600 hours
7,500 acres at 0128 hours 06/16/2024



1:71,932 | ARB | 6/16/2024 0208
Acres from Mixed Methods
North American 1983 HARN Datum, LatLong Grid

- Uncontained
- Completed Burnout
- Planned Dozer Line
- Other
- Wildfire Daily Fire
- Perimeter



IAP

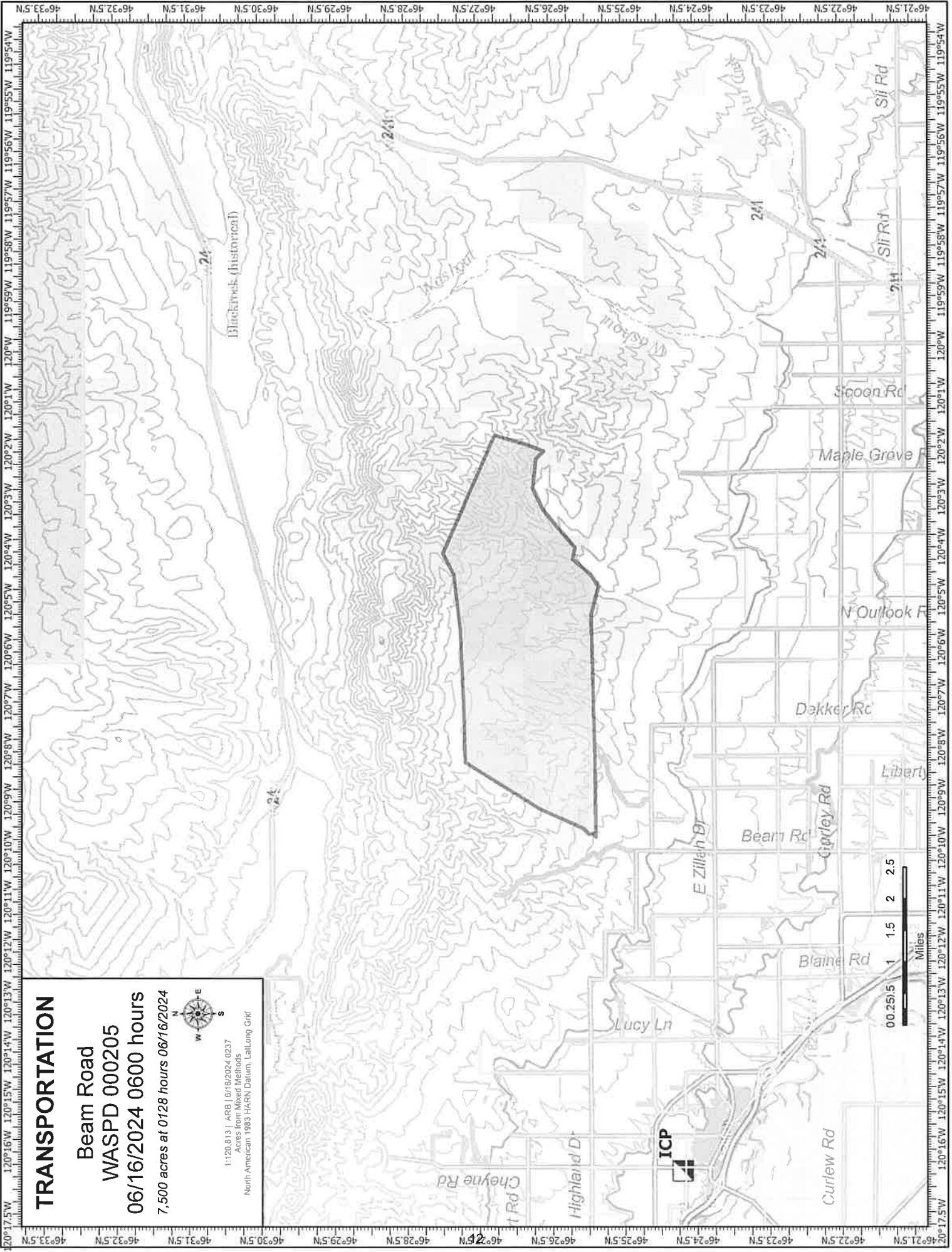
Camas Road
WASPD 000205
06/16/2024 0600 hours
100 acres at 0128 hours 06/16/2024



1 7.754 | ARB | 6/16/2024 0219
Acre - from Mixed Methods
North American 1983 NAD83 Datum, LatLong Grid

Wildfire Daily Fire
Perimeter





TRANSPORTATION

Beam Road
WASPD 000205
06/16/2024 0600 hours
7,500 acres at 0128 hours 06/16/2024



1:120,013 | ARB | 6/16/2024 | 0237
Aces from Mixed Methods
North American 1983 HARN Datum, Lat/Long Grid



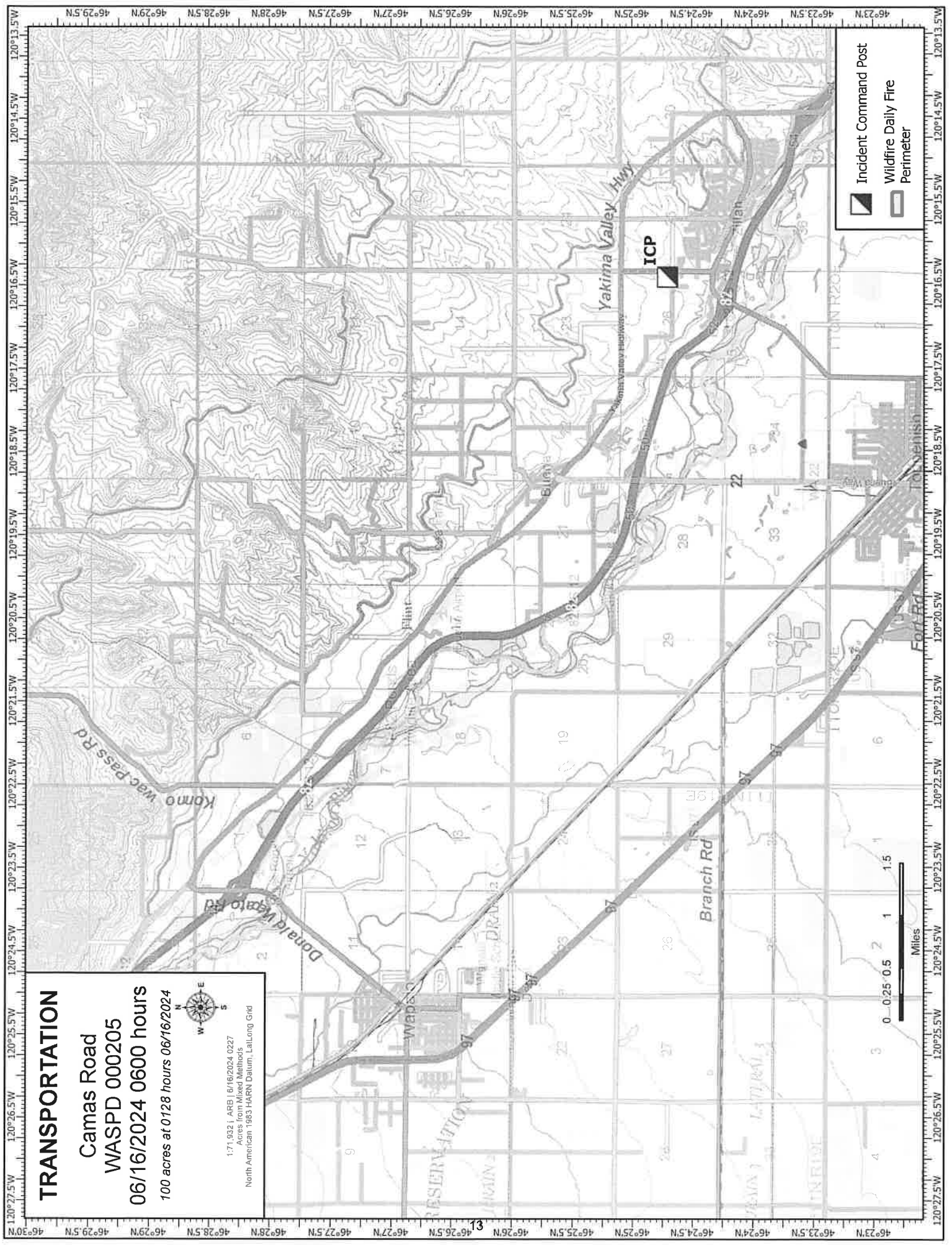
TRANSPORTATION

Camas Road
WASPD 000205
06/16/2024 0600 hours
100 acres at 0128 hours 06/16/2024




1:71,932 | ARB | 6/16/2024 0227
Acrees from Mixed Methods
North American 1983 HARN Datum, LatLong Grid

- Incident Command Post
- Wildfire Daily Fire
- Perimeter



INCIDENT RADIO COMMUNICATIONS PLAN		1. Incident Name Beam Road Fire		2. Date/ Time Prepared 06/15/2024 2230		3. Operational Period Date/Time 06/16/2024 0600-0600	
4. Basic Radio Channel Utilization							
Mode: W=Wideband Analog, N=Narrowband Analog, D=Digital, M=Mixed							
Channel	Function	Frequency	Tone	Mode	Name / Location	Remarks	
1	Command	159.2550	107.2	N	SEDE	DNR SEDGE	
		151.1825	107.2				
2	Command 2	151.4150	103.5	N	DNR COM	DNR STATEWIDE	
		151.4150	103.5				
3	Command 3	169.6750	100.0	N	BLM RTSK	BLM Rattlesnake (shared)	
		164.0875	136.5				
4	Valley Fire Dispatch	155.8050	103.5	N	VF RTSK	Home agency dispatch	
		154.3550	131.8				
5	Beam DIV	151.1375	156.7	N	VTAC 11		
		151.1375	156.7				
6	Beam DIV	154.4525	156.7	N	VTAC 12		
		154.4525	156.7				
7	Beam DIV	158.7375	156.7	N	VTAC 13		
		158.7375	156.7				
8	Camas DIV	159.4725	156.7	N	VTAC 14		
		159.4725	156.7				
9	REDNET	153.8300	0.0	N	REDNET		
		153.8300	0.0				
10	Blank			N			
11	Blank			N			
12	AG 40	167.4500	0.0	N	A/G 40	WNF AIR TO GROUND PRI	
		167.4500	0.0				
13	DNR A/G1	159.2700	103.5	N	DNR A/G1	DNR AIR TO GROUND PRIMARY	
		159.2700	103.5				
14	DNR A/G2	151.2875	103.5	N	DNR A/G2	DNR AIR TO GROUND SECONDARY	
		151.2875	103.5				
15	VMED29	155.3475	0.0	N	ALL INCIDENT	AERIAL EVAC ONLY	
		155.3475	156.7				
16	AIR GUARD	168.6250	0.0	N	ALL INCIDENT	EMERGENCY COMMS WITH AIRCRAFT	
		168.6250	0.0				

5. Prepared by (Communications Unit)



Paul Carlyle INCM

ICP MAP



Code of Conduct Incident Personnel



Each individual on this incident is responsible for:

- ☒ Being *ready and able* to perform their assigned duties effectively.
- ☒ Conducting themselves in a manner that treats people with dignity, equality, courtesy, and respect.
- ☒ Abiding by agency ethics and conduct regulations.
- ☒ Reporting any harassment or other inappropriate behavior.

Each individual of this incident has the right to:

- ☒ Work in an environment characterized by safe work practices.
- ☒ Work in a fair and harassment free environment.
- ☒ Say "No" to unwelcome advances or requests for favors.
- ☒ File complaints or grievances through appropriate avenues.

There is zero tolerance for inappropriate behavior while assigned to the incident, including:

- ☒ Illegal drug use
- ☒ Alcohol use
- ☒ Unsafe work practices and activities
- ☒ Discrimination
- ☒ Sexual harassment
- ☒ Fighting, threatening, and abusive behaviors
- ☒ Using social media and electronic communication devices for personal business while engaged in fire assignment duties.
- ☒ Other violations of Fire Service, Washington DNR, and Federal agency standards of conduct.

Failure to adhere to the Code of Conduct could result in dismissal from the incident, with notification to your home unit.

The public expects our best efforts; they see us as professionals in what we say and do. Let's continue to show them we are!

State Mobilization Resources Crew Time Reports

CTR Showing Muster, Travel & Check-in Only

CTR Showing Muster, Travel, Check-in & Initial Assmt

CREW TIME REPORT						
(1) CREW NAME <i>Central Region Strike Team # 2</i>			(2) CREW NUMBER <i>2105</i>			
(3) OFFICE RESPONSIBLE FOR FIRE <i>Rock Candy Mountain Fire</i>		(4) FIRE NAME <i>Rock Candy Mountain Fire</i>				
(5) FIRE NUMBER		DATE (9) <i>7/2/14</i>		DATE (10)		
RE-MARKS NO.	NAME OF EMPLOYEE	CLASSIFICATION	Military Time		Military Time	
			ON	OFF	ON	OFF
<i>M</i>	<i>Steve Jones</i>	<i>ENGB</i>	<i>13:00</i>	<i>15:00</i>		
	<i>Robert Smith</i>	<i>FF1</i>	↓	↓		
	<i>Jon Blackwell</i>	<i>FF1</i>	↓	↓		
<i>T</i>	<i>Steve Jones</i>	<i>ENGB</i>	<i>15:00</i>	<i>19:30</i>		
	<i>Robert Smith</i>	<i>FF1</i>	↓	↓		
	<i>Jon Blackwell</i>	<i>FF1</i>	↓	↓		
<i>C</i>	<i>Steve Jones</i>	<i>ENGB</i>	<i>19:30</i>	<i>20:00</i>		
	<i>Robert Smith</i>	<i>FF1</i>	↓	↓		
	<i>Jon Blackwell</i>	<i>FF1</i>	↓	↓		
(11) REMARKS <i>Muster & Travel to Rock Candy Mountain Fire</i> <i>C-Check-in</i>						
(12) OFFICER-IN-CHARGE (Signature)			(13) TITLE (Officer-in-Charge)			
(14) NAME (Person Posting to Emergency Time Report)			(15) DATE			

CREW TIME REPORT						
(1) CREW NAME <i>Central Region Strike Team # 2</i>			(2) CREW NUMBER <i>2105</i>			
(3) OFFICE RESPONSIBLE FOR FIRE <i>Rock Candy Mountain Fire</i>		(4) FIRE NAME <i>Rock Candy Mountain Fire</i>				
(5) FIRE NUMBER		DATE (9) <i>7/2/14</i>		DATE (10) <i>7/3/14</i>		
RE-MARKS NO.	NAME OF EMPLOYEE	CLASSIFICATION	Military Time		Military Time	
			ON	OFF	ON	OFF
<i>M/T</i>	<i>Steve Jones</i>	<i>ENGB</i>	<i>13:00</i>	<i>19:30</i>		
	<i>Robert Smith</i>	<i>FF1</i>	↓	↓		
	<i>Jon Blackwell</i>	<i>FF1</i>	↓	↓		
<i>C</i>	<i>Steve Jones</i>	<i>ENGB</i>	<i>19:30</i>	<i>20:00</i>		
	<i>Robert Smith</i>	<i>FF1</i>	↓	↓		
	<i>Jon Blackwell</i>	<i>FF1</i>	↓	↓		
<i>B</i>	<i>Steve Jones</i>	<i>ENGB</i>			<i>06:00</i>	<i>06:30</i>
	<i>Robert Smith</i>	<i>FF1</i>			↓	↓
	<i>Jon Blackwell</i>	<i>FF1</i>			↓	↓
<i>1</i>	<i>Steve Jones</i>	<i>ENGB</i>			<i>06:30</i>	<i>18:30</i>
	<i>Robert Smith</i>	<i>FF1</i>			↓	↓
	<i>Jon Blackwell</i>	<i>FF1</i>			↓	↓
(11) REMARKS <i>M/T Travel to Rock Candy Mountain Fire</i> <i>C Check-in</i> <i>B Briefing / RP Rig Prep</i> <i>1) Assigned to Division B - Structure Protection</i> <i>1/2 Hr Compensable Lunch</i>						
(12) OFFICER-IN-CHARGE (Signature)			(13) TITLE (Officer-in-Charge)			
(14) NAME (Person Posting to Emergency Time Report)			(15) DATE			

Please Note:

Camp set up is not eligible for reimbursement and should not be recorded on the CTR.

Line personnel only - Lunch breaks are considered on-duty time and should be recorded in the Remarks Section as "1/2 Hr Compensable Lunch".

Excessive muster and travel time will be deducted from your recorded hours unless a reasonable justification is provided to and approved by the assigned Mobilization Representative.

Time required for vehicle/equipment servicing or maintenance is not compensable.

If the apparatus is out of service and the crew is reassigned to other units, it must be documented on the CTR. If it is not documented, the hours for those personnel will not be compensable.

STATE MOBE RESOURCES

Emergency Equipment Shift Ticket

EMERGENCY EQUIPMENT SHIFT TICKET				Resource Order # 2105	
NOTE: The responsible Government Officer will update this form each day or shift and make initial and final equipment inspections.					
1. AGREEMENT NUMBER		2. CONTRACTOR (name) Tharston # 25			
3. INCIDENT OR PROJECT NAME Canyon Creek		4. INCIDENT NUMBER WA-WFS-805		5. OPERATOR (name) Steve Jones	
6. EQUIPMENT MAKE Ford		7. EQUIPMENT MODEL F450		8. OPERATOR FURNISHED BY <input checked="" type="checkbox"/> CONTRACTOR <input type="checkbox"/> GOVERNMENT	
9. SERIAL NUMBER B-251		10. LICENSE NUMBER 34545C		11. OPERATING SUPPLIES FURNISHED BY <input checked="" type="checkbox"/> CONTRACTOR (wet) <input type="checkbox"/> GOVERNMENT (dry)	
12. DATE MO/DAY/YR 7/2/14	START 06:30	STOP 20:00	13. EQUIPMENT USE HOURS/DAYS/MILES (circle one) WORK SPECIAL 13.5 Div B		
			14. REMARKS (released, down time and cause, problems, etc.) Type 6 Engine		
			15. EQUIPMENT STATUS <input type="checkbox"/> a. Inspected and under agreement <input type="checkbox"/> b. Released by Government <input type="checkbox"/> c. Withdrawn by Contractor		
			16. INVOICE POSTED BY (Recorder's initials)		
17. CONTRACTOR'S OR AUTHORIZED AGENT'S SIGNATURE Steve Jones		18. GOVERNMENT OFFICER'S SIGNATURE		19. DATE SIGNED	

FINANCE

NSN 7540-01-119-5628
50297-102
OPTIONAL FORM 297 (Rev. 7-90)
USDA/USDI

Indicate type of engine or tender.

On the initial travel day, keep track of both the hours worked and miles driven. (Travel time is calculated as miles from home unit to incident divided by 45 mph.)

DO NOT include muster, check-in, briefing, demobe or rehab time on the equipment.

SAFETY MESSAGE

INCIDENT: Beam Fire

DATE: June 16, 2024

Transition

Transitions are often a time of confusion. Ensure you and your crew know the new command structure. Continue to maintain good communications with all of your personnel, remain flexible, look out for each other and continue to adhere to Lookouts; Communication; Escape Routes; Safety Zones

Driving

- Roads are soft and dusty
- Travel times are extended plan ahead
- Where is your safety zone when driving?

Medical Emergencies

- Review and brief all personnel on the Medical Plan
- Know where the closest medical personnel and equipment are
- Ask yourself; how long will it take to stabilize and package an injured person?
- Ask yourself; how long will it take to move them to the closest medevac site or care facility?
- Ask yourself; how many people will it take to carry them out, are they available?
- Ask yourself; is the risk worth the gain?



Communications

- Review the Communications Plan
- Ensure all of your radios are correctly programmed
- Test the frequencies to ensure adequate coverage
- If coverage is not adequate ensure mitigations are in place before committing to assignment
- Give good feedback to ensure problem areas can be addressed



Your Safety Team – Ryan Cloud, Jennifer Norton (T)

MEDICAL PLAN (ICS 206 WF)

Controlled Unclassified Information//Basic

1. Incident/Project Name	2. Operational Period
Beam Road/Camas	Date/Time 6-16-24 to 6-17-24, 0600-0600

3. Ambulance Services				
Name	Complete Address	Phone & EMS Frequency	Advanced Life Support (ALS)	
			Yes	No
AMR	513 8th Street Sunnyside WA	911/509-453-6561	<input checked="" type="checkbox"/>	<input type="checkbox"/>
ALS	2106 W Washington Ave #3 Yakima WA	911/509-574-8444	<input checked="" type="checkbox"/>	<input type="checkbox"/>

4. Air Ambulance Services		
Name	Phone	Type of Aircraft & Capability
Airlift NW (Yakima)	800-426-2430	Fixed-wing airplanes
Lifeflight (Richland)	800-982-9299	Fixed-wing airplanes and helicopters

5. Hospitals								
Name Complete Address	GPS Datum – WGS 84 Coordinate Standard Degrees Decimal Minutes DD° MM.MMM' N - Lat DD° MM.MMM' W - Long		Travel Time Air Gnd		Phone	Helipad Yes No		Level of Care Facility
		Lat:						
Astria Sunnyside	Long:	46.3224	5	15	509-873-1500	<input checked="" type="checkbox"/>	<input type="checkbox"/>	4
	VHF:	-120.0066						
		Click or tap here to enter text.						
Astria Toppenish	Lat:	46.37057	5	30	509-865-3105	<input checked="" type="checkbox"/>	<input type="checkbox"/>	3
	Long:	-120.3170						
	VHF:	Click or tap here to enter text.						
Yakima Memorial	Lat:	46.5937	15	60	509-575-8000	<input checked="" type="checkbox"/>	<input type="checkbox"/>	4
	Long:	-120.5479						
	VHF:	Click or tap here to enter text.						
Harborview Burn Center	Lat:	47.6039	40	180	206-744-3000	<input checked="" type="checkbox"/>	<input type="checkbox"/>	1
	Long:	-122.3239						
	VHF:	Click or tap here to enter text.						

6. Prepared By	7. Date/Time	8. Reviewed By (Safety Officer)	9. Date/Time
Jennifer Norton	6-16-24, 0100	Ryan Cloud	6-16-24, 0200

MEDICAL PLAN (ICS 206 WF)

Controlled Unclassified Information//Basic

Medical Incident Report

FOR A NON-EMERGENCY INCIDENT, WORK THROUGH CHAIN OF COMMAND TO REPORT AND TRANSPORT INJURED PERSONNEL AS NECESSARY.

FOR A MEDICAL EMERGENCY: IDENTIFY ON-SCENE INCIDENT COMMANDER BY NAME AND POSITION AND ANNOUNCE "MEDICAL EMERGENCY" TO INITIATE RESPONSE FROM IMT COMMUNICATIONS/DISPATCH.

Use the following items to communicate situation to communications/dispatch.

1. CONTACT COMMUNICATIONS / DISPATCH (Verify correct frequency prior to starting report)

Ex: "Communications, Div. Alpha. Stand-by for Emergency Traffic."

2. INCIDENT STATUS: Provide incident summary (including number of patients) and command structure.

Ex: "Communications, I have a Red priority patient, unconscious, struck by a falling tree. Requesting air ambulance to Forest Road 1 at (Lat./Long.) This will be the Trout Meadow Medical, IC is TFLD Jones. EMT Smith is providing medical care."

Severity of Emergency / Transport Priority	<input type="checkbox"/> RED / PRIORITY 1 Life or limb threatening injury or illness. Evacuation need is IMMEDIATE <i>Ex: Unconscious, difficulty breathing, bleeding severely, 2° – 3° burns more than 4 palm sizes, heat stroke, disoriented.</i> <input type="checkbox"/> YELLOW / PRIORITY 2 Serious Injury or illness. Evacuation may be DELAYED if necessary. <i>Ex: Significant trauma, unable to walk, 2° – 3° burns not more than 1-3 palm sizes.</i> <input type="checkbox"/> GREEN / PRIORITY 3 Minor Injury or illness. Non-Emergency transport <i>Ex: Sprains, strains, minor heat-related illness.</i>	
Nature of Injury or Illness & Mechanism of Injury		<i>Brief Summary of Injury or Illness (Ex: Unconscious, Struck by Falling Tree)</i>
Evacuation Request		<i>Air Ambulance / Short Haul/Hoist Ground Ambulance / Other</i>
Patient Location		<i>Descriptive Location & Lat. / Long. (WGS84)</i>
Incident Name		<i>Geographic Name + Medical (Ex: Trout Meadow Medical)</i>
On-Scene Incident Commander		<i>Name of on-scene IC of Incident within an Incident (Ex: TFLD Jones)</i>
Patient Care		<i>Name of Care Provider (Ex: EMT Smith)</i>

3. INITIAL PATIENT ASSESSMENT: Complete this section for each patient as applicable (start with the most severe patient)

Patient Assessment: See IRPG PAGE 106

Treatment:

4. EVACUATION PLAN:

Evacuation Location (if different): (Descriptive Location (drop point, intersection, etc.) or Lat. / Long.) Patient's ETA to Evacuation Location:

Helispot / Extraction Site Size and Hazards:

5. ADDITIONAL RESOURCES / EQUIPMENT NEEDS:

Example: Paramedic/EMT, crews, immobilization devices, AED, oxygen, trauma bag, IV/fluid(s), splints, rope rescue, wheeled litter, HAZMAT, extrication

6. COMMUNICATIONS: Identify State Air/Ground EMS Frequencies and Hospital Contacts as applicable

Function	Channel Name/Number	Receive (RX)	Tone/NAC *	Transmit (TX)	Tone/NAC *
COMMAND					
AIR-TO-GRND					
TACTICAL					

7. CONTINGENCY: Considerations: If primary options fail, what actions can be implemented in conjunction with primary evacuation method? Be thinking ahead..

8. ADDITIONAL INFORMATION: Updates/Changes, etc.

REMEMBER: Confirm ETAs of resources ordered. Act according to your level of training. Be Alert. Keep Calm. Think Clearly. Act Decisively.