














Transportation Map

Dearinger Fire
 WA-NWS-000046
 06/24/2024 - Day Shift
 47.9 acres at 06/23/2024 @ 1300



1:54,318 | R. Hart | 6/24/2024 1411
 Acres from Hand Sketch
 North American 1983 HARN Datum, LatLong Grid

-  Unimproved Landing Area
-  Wildfire Perimeter Area
-  Division Break
-  Local Connector
-  Incident Command Post
-  Local Road
-  Drop Point
-  4WD
-  Closure
-  Secondary Highway
-  Road, Unspecified
-  Access Route
-  Stream / River