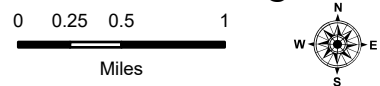


Public Information







Dearing Fire
 WA-NWS-000046
 06/28/2024 - Day Shift
 48.2 acres at 06/27/2024 @ 0800



1:58,939 | R. Hart | 6/27/2024 1806
 Acres from IR flight
 North American 1983 HARN Datum, LatLong Grid



Legend

-  Incident Command Post
-  Closure
-  Wildfire Perimeter
-  Stream / River
-  USFS Ownership
-  DNR Ownership