














Transportation Map

Dearinger Fire
 WA-NWS-000046
 06/28/2024 - Day Shift
 48.2 acres at 06/27/2024 @ 0800



-  Unimproved Landing Area
-  Division Break
-  Incident Command Post
-  Drop Point
-  Closure
-  Lookout
-  Other
-  Repair Point
-  Draft Site
-  Pump
-  Access Route
-  Wildfire Perimeter
-  Stream / River



1:54,318 | R. Hart | 6/27/2024 1546
 Acres from IR flight
 North American 1983 HARN Datum, LatLong Grid