








# Boat Transportation

Pioneer


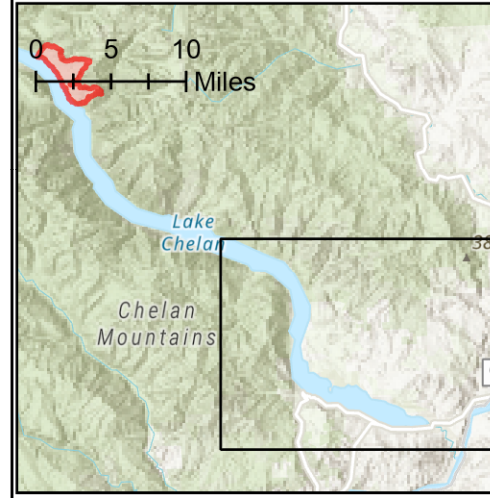
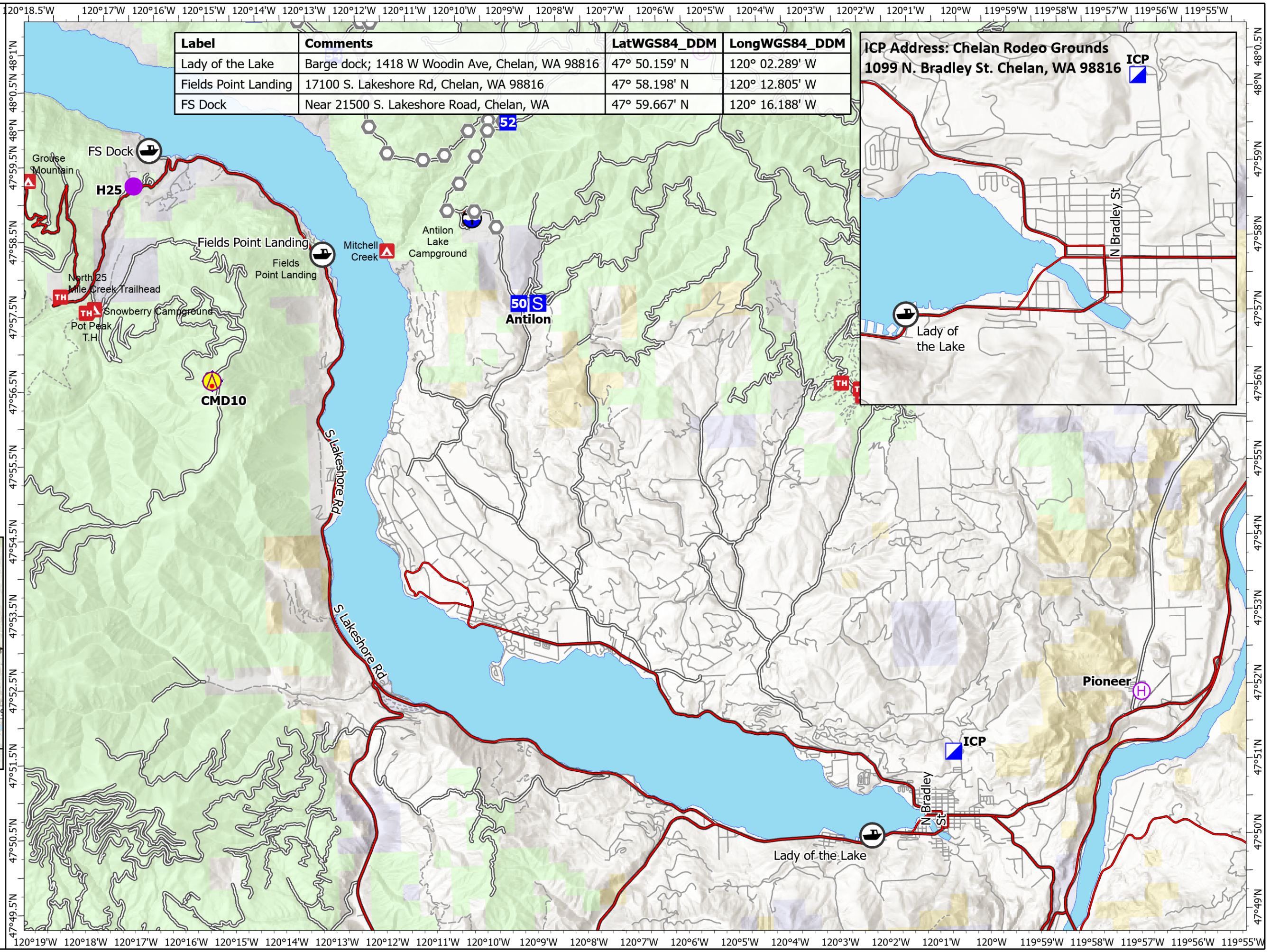
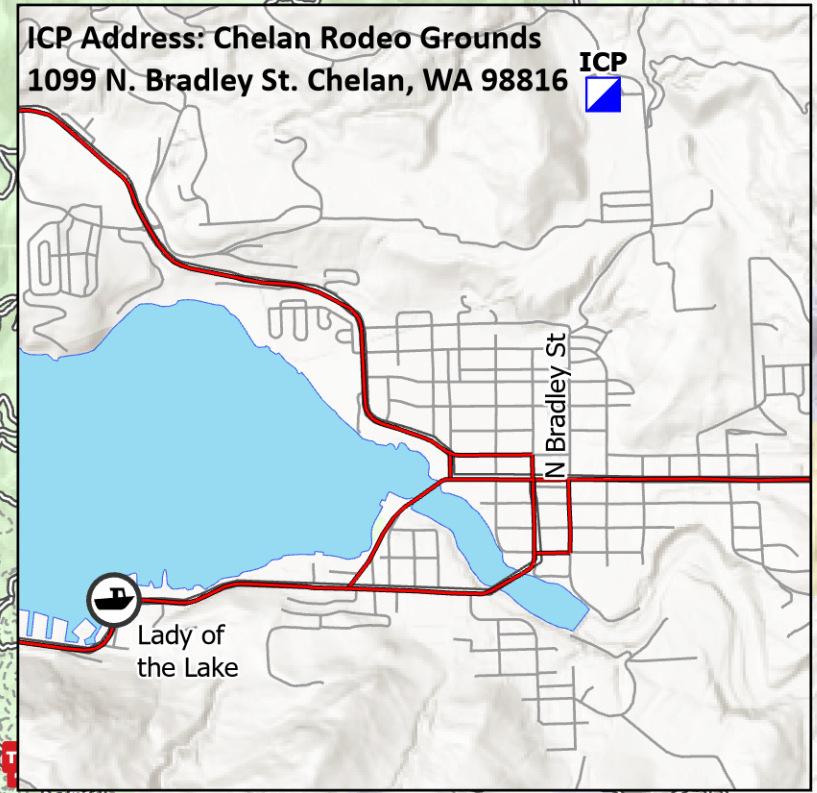
WA-SES-000173

06/18/2024 16hr

3811 acres at 6/16/2024 @ 2100

-  Aerial Hazard
-  Helispot
-  Helibase
-  Unimproved Landing Area
-  Incident Command Post
-  Drop Point
-  Staging Area
-  Landmark
-  Repeater
-  Draft Site
-  Docks

Label	Comments	LatWGS84_DDM	LongWGS84_DDM
Lady of the Lake	Barge dock; 1418 W Woodin Ave, Chelan, WA 98816	47° 50.159' N	120° 02.289' W
Fields Point Landing	17100 S. Lakeshore Rd, Chelan, WA 98816	47° 58.198' N	120° 12.805' W
FS Dock	Near 21500 S. Lakeshore Road, Chelan, WA	47° 59.667' N	120° 16.188' W



1:88,986 | CIMT NW13 | 06/17/2024 2224  
Acres from IR  
North American 1983 Datum. LatLong Grid