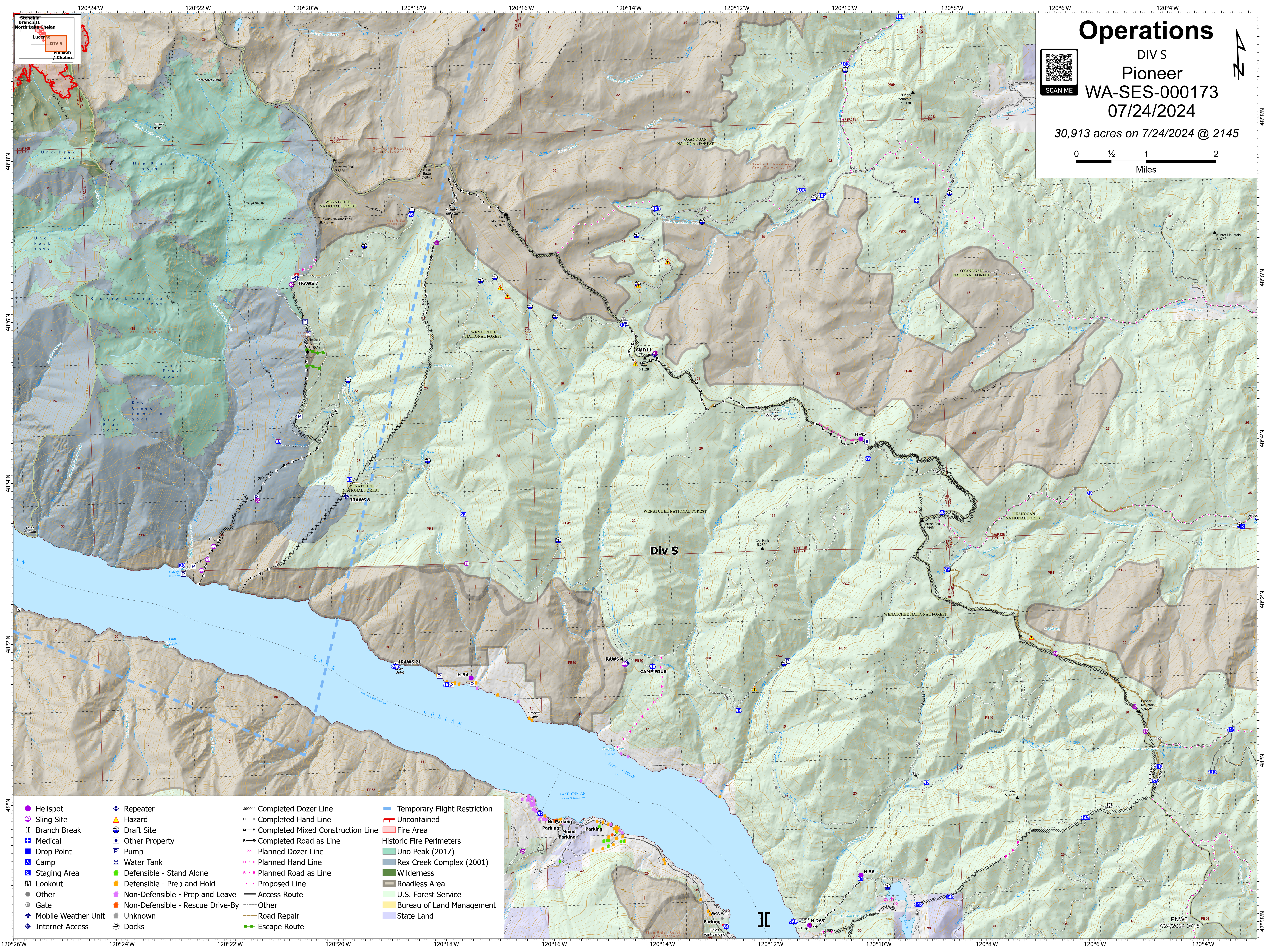
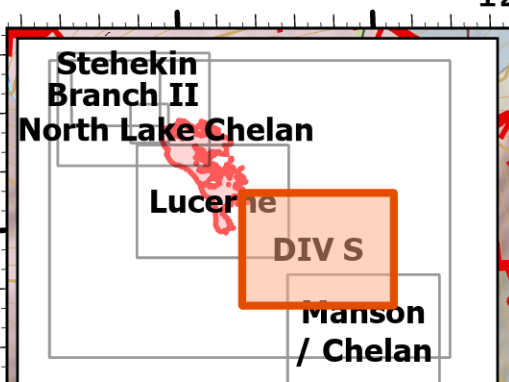
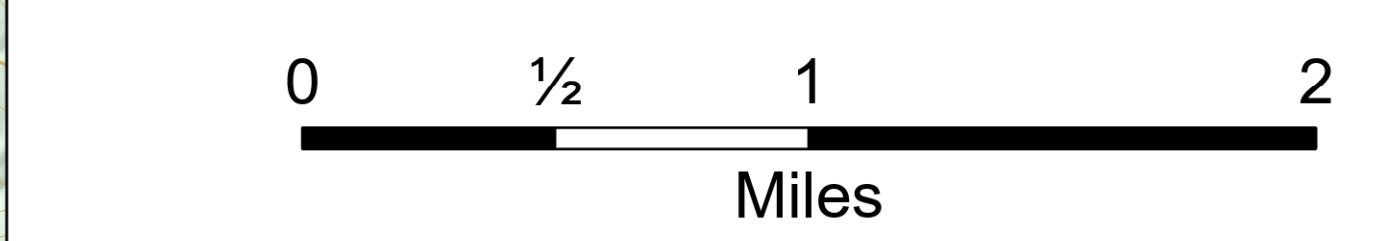


# Operations

DIV S  
Pioneer  
WA-SES-000173  
07/24/2024

30,913 acres on 7/24/2024 @ 2145



- |  |  |   |  |
|--|--|---|--|
| <ul style="list-style-type: none"><li>● Helispot</li><li>○ Sling Site</li><li>┆ Branch Break</li><li>⊕ Medical</li><li>⊕ Drop Point</li><li>⊕ Camp</li><li>⊕ Staging Area</li><li>⊕ Lookout</li><li>● Other</li><li>⊕ Gate</li><li>⊕ Mobile Weather Unit</li><li>⊕ Internet Access</li></ul> | <ul style="list-style-type: none"><li>⊕ Repeater</li><li>⚠ Hazard</li><li>⊕ Draft Site</li><li>⊕ Other Property</li><li>⊕ Pump</li><li>⊕ Water Tank</li><li>⊕ Defensible - Stand Alone</li><li>⊕ Defensible - Prep and Hold</li><li>⊕ Non-Defensible - Prep and Leave</li><li>⊕ Non-Defensible - Rescue Drive-By</li><li>⊕ Unknown</li><li>⊕ Docks</li></ul> | <ul style="list-style-type: none"><li>⊕ Completed Dozer Line</li><li>⊕ Completed Hand Line</li><li>⊕ Completed Mixed Construction Line</li><li>⊕ Completed Road as Line</li><li>⊕ Planned Dozer Line</li><li>⊕ Planned Hand Line</li><li>⊕ Planned Road as Line</li><li>⊕ Proposed Line</li><li>⊕ Access Route</li><li>⊕ Other</li><li>⊕ Road Repair</li><li>⊕ Escape Route</li></ul> | <ul style="list-style-type: none"><li>⊕ Temporary Flight Restriction</li><li>⊕ Uncontained</li><li>⊕ Fire Area</li><li>⊕ Historic Fire Perimeters</li><li>⊕ Uno Peak (2017)</li><li>⊕ Rex Creek Complex (2001)</li><li>⊕ Wilderness</li><li>⊕ Roadless Area</li><li>⊕ U.S. Forest Service</li><li>⊕ Bureau of Land Management</li><li>⊕ State Land</li></ul> |
|--|--|---|--|

PNW3  
7/24/2024 07:18