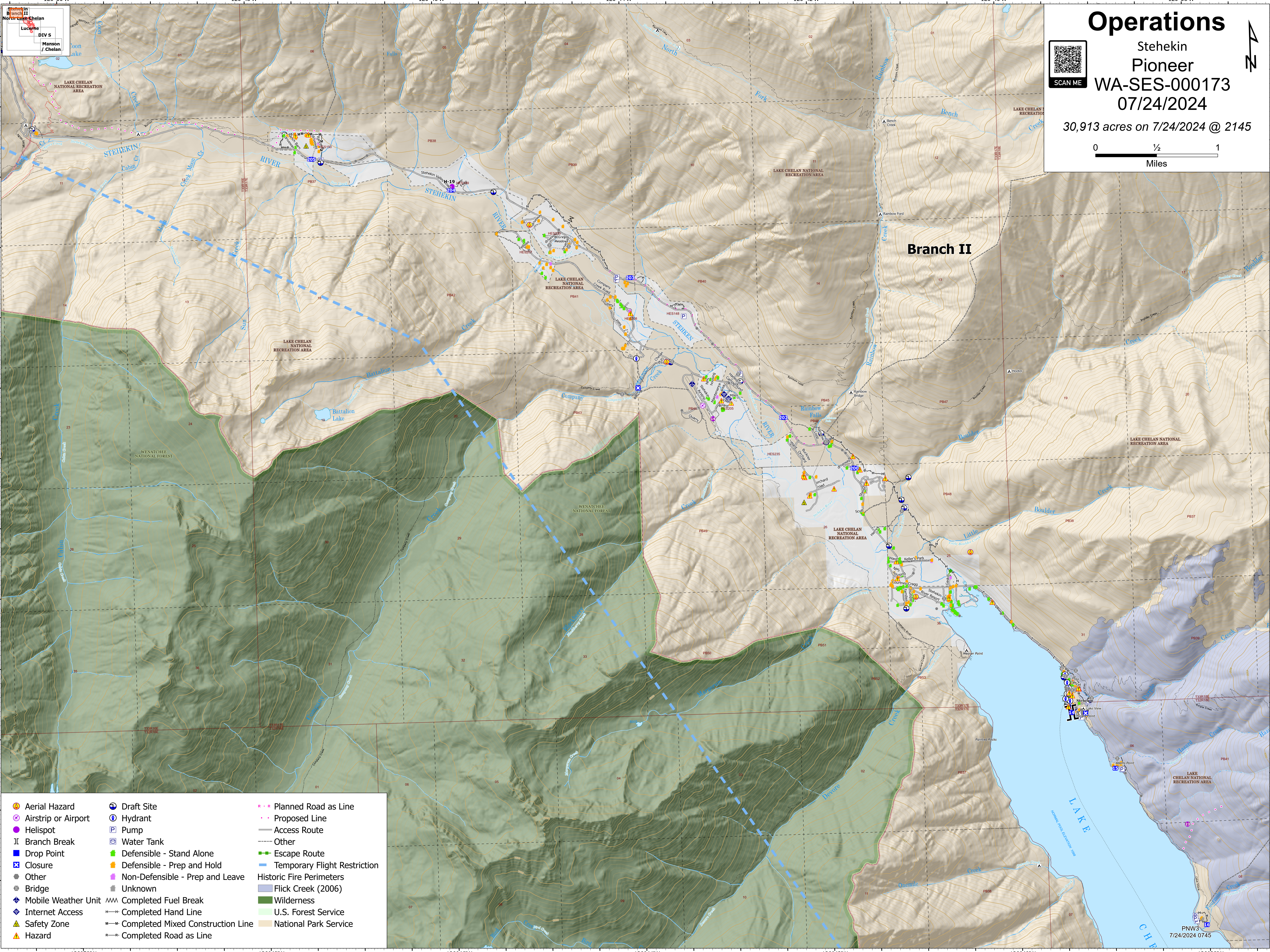

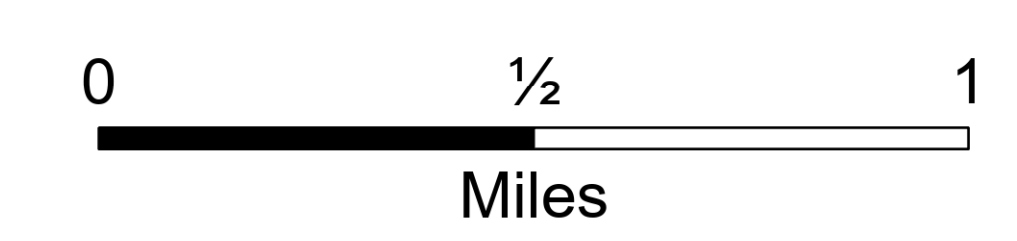


Operations

Stehekin
Pioneer
WA-SES-000173
07/24/2024

30,913 acres on 7/24/2024 @ 2145



Aerial Hazard	Draft Site	Planned Road as Line
Airstrip or Airport	Hydrant	Proposed Line
Helispot	Pump	Access Route
Branch Break	Water Tank	Other
Drop Point	Defensible - Stand Alone	Escape Route
Closure	Defensible - Prep and Hold	Temporary Flight Restriction
Other	Non-Defensible - Prep and Leave	Historic Fire Perimeters
Bridge	Unknown	Flick Creek (2006)
Mobile Weather Unit	Completed Fuel Break	Wilderness
Internet Access	Completed Hand Line	U.S. Forest Service
Safety Zone	Completed Mixed Construction Line	National Park Service
Hazard	Completed Road as Line	