


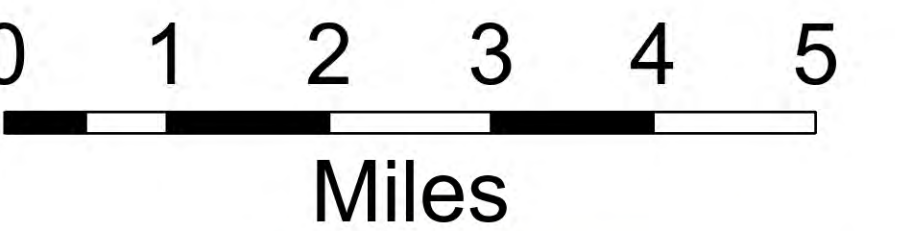

# Medical Map

## Pioneer

### WA-SES-000173

#### 07/26/2024

31,905 acres on 7/26/2024 @ 0100

FC Point Type	Label	Comments	Latitude WGS84 DDM	Longitude WGS84 DDM
Camp	CAMP FOUR		48° 01.447' N	120° 14.004' W
Camp	Lucerne		48° 12.071' N	120° 35.550' W
Drop Point	100	DP 100	48° 09.413' N	120° 08.972' W
Drop Point	102	DP 102	48° 08.852' N	120° 10.024' W
Drop Point	104	DP104/ draft site being pulled at DP104 due to low creek water. Reaf Rodriguez 7/04/2024	48° 07.143' N	120° 13.630' W
Drop Point	105	proposed DP	48° 07.230' N	120° 10.545' W
Drop Point	106	proposed DP	48° 07.305' N	120° 10.924' W
Drop Point	110	Proposed DP	47° 59.325' N	120° 00.623' W
Drop Point	112	Proposed DP	47° 59.823' N	120° 03.249' W
Drop Point	114		48° 00.402' N	120° 03.339' W
Drop Point	116	Good option for closer medic site for road crew and staging area for equipment now that DP 110 will have so much timber	47° 59.672' N	120° 02.105' W
Drop Point	120	Black Canyon Snow Park, two volume staged pumps nwk-1222-248 and nwk-1222-246	48° 04.021' N	120° 01.327' W
Drop Point	130	Per operations	47° 52.709' N	120° 02.709' W
Drop Point	14	DP 14	48° 18.471' N	120° 38.402' W
Drop Point	140	Drop point 140	47° 59.977' N	120° 04.696' W
Drop Point	142		47° 59.373' N	120° 06.093' W
Drop Point	146	Drop point 146, would need to be pushed out with a dozer for folds tanks and parking	47° 58.453' N	120° 08.656' W
Drop Point	148	Drop point 148	47° 58.372' N	120° 08.372' W
Drop Point	15		48° 18.067' N	120° 38.954' W
Drop Point	16		48° 16.934' N	120° 38.030' W
Drop Point	162	*please change from 162-262 as per SOP's assigned numbers	48° 01.318' N	120° 17.821' W
Drop Point	17		48° 16.521' N	120° 37.293' W
Drop Point	18	DP 18	48° 16.162' N	120° 37.381' W
Drop Point	19		48° 15.781' N	120° 37.177' W
Drop Point	20	DP 20	48° 14.734' N	120° 36.772' W
Drop Point	200	add drop point	48° 20.255' N	120° 41.638' W
Drop Point	202	add drop point	48° 20.437' N	120° 42.378' W
Drop Point	203	add drop point	48° 21.657' N	120° 43.967' W
Drop Point	204	add drop point	48° 22.316' N	120° 45.852' W
Drop Point	205	add drop point	48° 22.565' N	120° 47.332' W
Drop Point	21		48° 14.409' N	120° 36.635' W
Drop Point	22	DP 22	48° 14.156' N	120° 37.004' W
Drop Point	23		48° 13.446' N	120° 36.206' W
Drop Point	24	DP 24	48° 12.751' N	120° 34.758' W
Drop Point	250		47° 55.485' N	120° 10.695' W
Drop Point	252		48° 03.984' N	120° 08.507' W
Drop Point	26	DP 26	48° 12.405' N	120° 33.820' W
Drop Point	260	Drop Point 260	48° 01.563' N	120° 18.762' W
Drop Point	268	Drop Point 268	47° 58.215' N	120° 11.569' W
Drop Point	27	DP 27	48° 12.152' N	120° 32.407' W
Drop Point	28	DP 28	48° 11.899' N	120° 32.887' W
Drop Point	30		48° 10.898' N	120° 31.879' W
Drop Point	32	DP 32 - high quality Dock	48° 10.615' N	120° 31.657' W
Drop Point	34	DP 34	48° 08.832' N	120° 18.812' W
Drop Point	36	DP 36	48° 07.584' N	120° 16.817' W
Drop Point	37		48° 02.725' N	120° 26.376' W
Drop Point	38	DP 38	48° 02.917' N	120° 22.648' W
Drop Point	50	Wind dependent	47° 57.449' N	120° 08.925' W
Drop Point	51	Dust abatement preferred	47° 58.723' N	120° 08.294' W
Drop Point	52	Drop Point 52	47° 59.880' N	120° 09.011' W
Drop Point	53	Potential drop point. At the 8020 & 8210 jct.	47° 59.798' N	120° 04.780' W
Drop Point	54	DP 54, moved DP 56 to camp four.	48° 00.864' N	120° 12.439' W
Drop Point	56	Camp four below the 8200 RD. Spike.	48° 01.448' N	120° 14.002' W
Drop Point	58		48° 03.984' N	120° 08.507' W
Drop Point	60		48° 03.906' N	120° 19.496' W
Drop Point	68	DP 68	48° 04.407' N	120° 20.789' W
Drop Point	69		48° 07.175' N	120° 18.185' W
Drop Point	72		48° 05.207' N	120° 16.239' W
Drop Point	76		48° 03.939' N	120° 09.871' W
Drop Point	77		48° 02.528' N	120° 08.480' W
Drop Point	79		48° 03.406' N	120° 05.789' W
Drop Point	82		48° 01.448' N	120° 14.002' W
Drop Point	84		48° 03.984' N	120° 08.507' W
Drop Point	86	HELJWELL location	48° 03.234' N	120° 08.538' W
Drop Point	90		47° 50.162' N	120° 06.538' W
Helibase	MVSA	Mehow Valley State Airport	48° 25.648' N	120° 08.519' W
Helibase	Pioneer		47° 51.947' N	120° 06.624' W
Helibase	H-1	Type 2 Approved	48° 14.492' N	120° 35.922' W
Helibase	H-12	Type 2 Approved, it will be H-12 approved by ASGS	48° 13.325' N	120° 35.908' W
Helibase	H-14	Stahelin Airport	48° 20.636' N	120° 43.129' W
Helibase	H-17		48° 15.150' N	120° 35.568' W
Helibase	H-18	Type 2 Approved, Grande Ronde	48° 12.823' N	120° 31.953' W
Helibase	H-20	Type 2 Approved	48° 09.620' N	120° 29.291' W
Helibase	H-21	Type 3 Approved	48° 15.400' N	120° 37.200' W
Helibase	H-23	Type 3 Approved, Pfd needs improvement.	48° 17.653' N	120° 38.204' W
Helibase	H-25	Type 2 Approved, Above 29M State Park	47° 59.212' N	120° 09.989' W
Helibase	H-4	Type 2 Approved	48° 12.638' N	120° 34.181' W
Helibase	H-40	Couple snags and some dead and down need to taken care of then would be a Type 2 helibase	48° 06.357' N	120° 20.452' W
Helibase	H-41	Large open area could land Type 2 now, needs to be approved	48° 06.812' N	120° 17.723' W
Helibase	H-43	Good for a Type 2 needs a fire ring and a few snags removed on NE side, then could be approved.	48° 05.345' N	120° 20.989' W
Helibase	H-45	Little horse shoe loop off the 8020 rd. Needs some brushing done and then approved	48° 01.432' N	120° 08.529' W
Helibase	H-47	Good spot for a type 2, needs to be approved.	48° 00.729' N	120° 05.100' W
Helibase	H-48	Good for a type 2 needs to be approved.	48° 00.414' N	120° 04.920' W
Helibase	H-50	Off the edge of the 8250 road. Easy access from 8200 road. Adequate spot for type II aircraft.	48° 02.813' N	120° 17.377' W
Helibase	H-51	Type 3 Approved	48° 03.688' N	120° 21.211' W
Helibase	H-53	Type 3 Approved	48° 03.515' N	120° 01.948' W
Helibase	H-55	Type 3 Approved w/ dust abatement	47° 57.069' N	120° 10.978' W
Helibase	H-1	Type 2 Approved	48° 10.780' N	120° 31.800' W
Helibase	H-10	Type 2 Approved	48° 14.089' N	120° 36.771' W
Helibase	H-15	Type 2 Approved	48° 04.184' N	120° 09.989' W
Helibase	H-16	Type 2 Approved	48° 07.74' N	120° 29.55' W
Helibase	H-19	Type 3 Approved	48° 05.839' N	120° 35.447' W
Helibase	H-269	Type 2 Approved	47° 58.164' N	120° 11.270' W
Helibase	H-45	Needs some bushes cut then a Type 2 could approve it.	48° 04.184' N	120° 09.989' W
Helibase	H-5	Type 1 Approved	48° 12.162' N	120° 35.447' W
Helibase	H-52	Type 2 Approved. Two way medic helibase next to two-track road (UTV access from lake)	48° 04.021' N	120° 01.327' W
Helibase	H-54	6/1 slope. Improvement needed: move a few rocks, cut a few tall clumps of grass/shrub.	48° 01.388' N	120° 17.371' W
Helibase	H-56	Type 2 Approved. Needs a LOT of dust abatement. No improvements needed.	47° 58.762' N	120° 10.284' W

- Aerial Hazard
- Airstrip or Airport
- Helibase
- Sling Site
- Branch Break
- Medical
- Incident Command Post
- Drop Point
- Closure
- Camp
- Staging Area
- Lookout
- Landmark
- Gate
- Fire Station
- Bridge
- Mobile Weather Unit
- Internet Access
- Repeater
- Safety Zone
- Hazard
- Dip Site
- Draft Site
- Hydrant
- Hospitals/Medical Centers
- Ambulance Services
- Fire Stations/EMS Stations
- Dock
- Completed Dozer Line
- Completed Fuel Break
- Completed Hand Line
- Completed Mixed Construction Line
- Completed Road as Line
- Planned Dozer Line
- Planned Hand Line
- Planned Road as Line
- Proposed Line
- Access Route
- Highlighted Feature
- Other
- Road Repair
- Escape Route
- Aerial Flight Restriction
- Primary Transportation Routes
- Wildfire Daily Fire Perimeter
- Roadless Areas: 2001 Roadless Rule
- U.S. Forest Service
- Bureau of Land Management
- National Park Service
- State Land
- Other Land, Including Private

Location Name	Comments	LatWGS84 DDM	LongWGS84 DDM
Fields Point Landing	17100 S. Lakeshore Rd, Chelan, WA 98816	47° 58.198' N	120° 12.805' W
FS Dock	Near 21500 S. Lakeshore Road, Chelan, WA	47° 59.667' N	120° 16.188' W
Lady of the Lake	Barge dock; 1418 W Woodin Ave, Chelan, WA 98816	47° 50.159' N	120° 02.289' W

Name	Address	LatWGS84 DDM	LongWGS84 DDM	Phone	Helipad	Level Of Care	Boat Travel Time	Air Travel Time
Lake Chelan Health	110 S. Apple Blossom Drive Chelan WA	47° 50' 20" N	119° 59' 20" W	509-683-2474	No	Level IV Trauma	3 Hr	30 min
Central Washington Hospital	1201 S. Miller Wenatchee WA	47° 24. 43" N	120° 19. 28" W	509-433-3115	Yes	Level II Trauma	4 Hr	1 Hr
Harborview Medical Center	325 9th Ave Seattle WA	47° 36. 24" N	122° 19. 45" W	206-744-4025	Yes	Level I Trauma	6 Hr	1.5 Hr

7/26/2024 0615  
PNW3