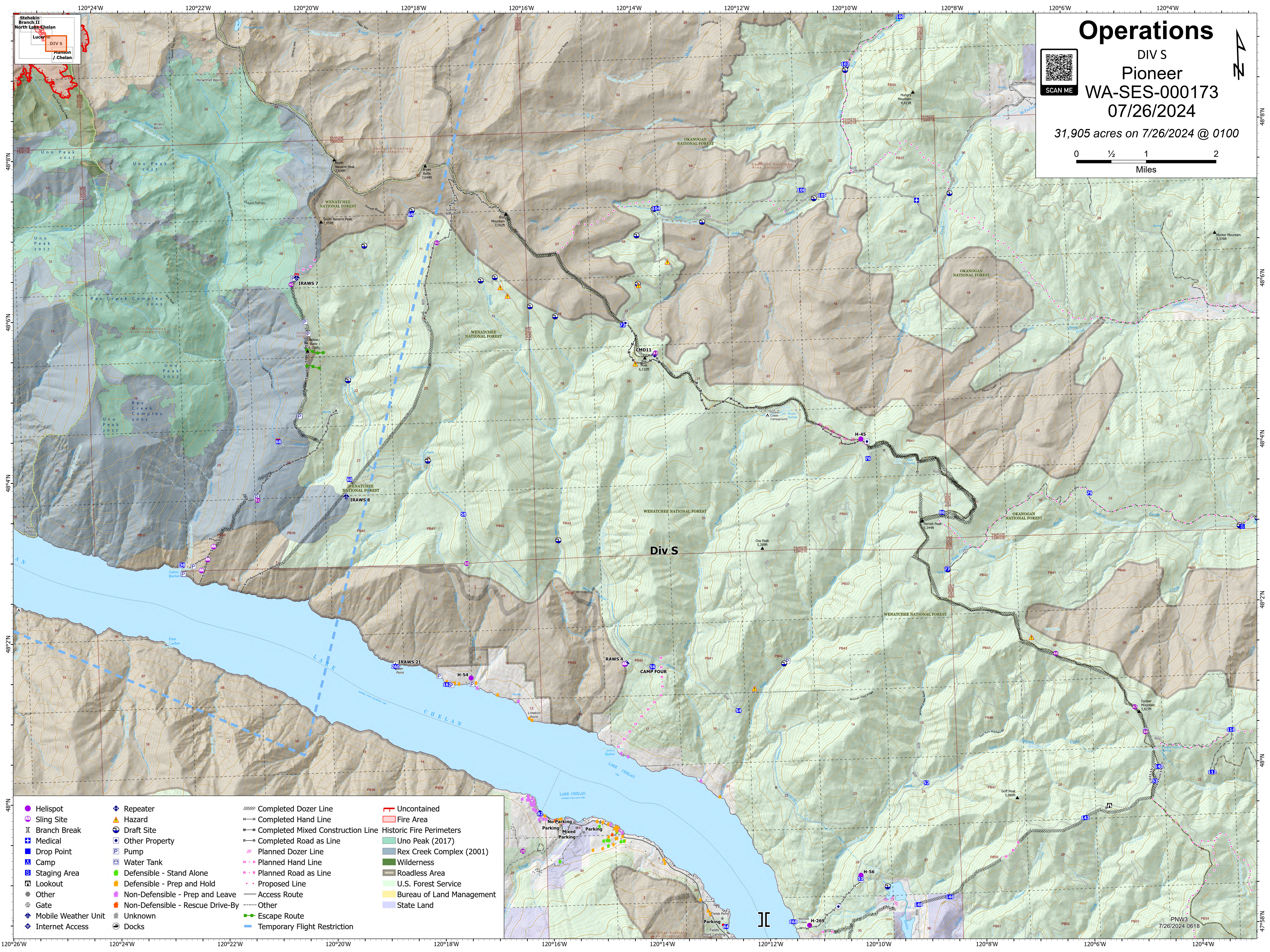
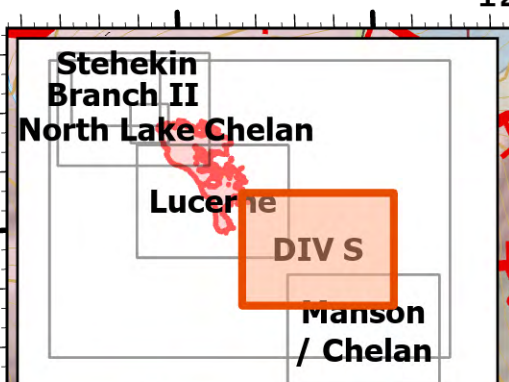
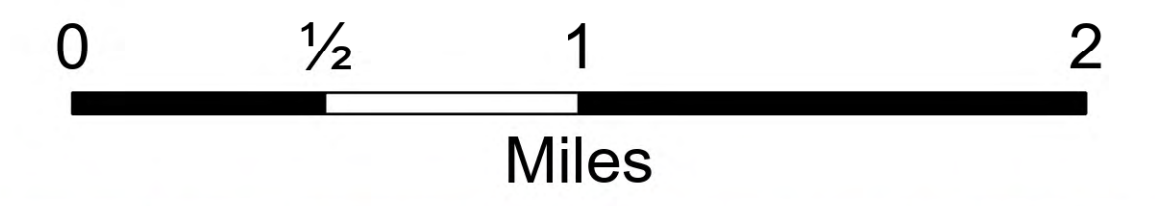


Operations

DIV S
Pioneer
WA-SES-000173
07/26/2024

31,905 acres on 7/26/2024 @ 0100



- | | | | |
|-----------------------|------------------------------------|-------------------------------------|-----------------------------|
| ● Helispot | ⬇ Repeater | ⊘ Completed Dozer Line | ⬆ Uncontained |
| ⊙ Sling Site | ⚠ Hazard | ⊘ Completed Hand Line | 🔴 Fire Area |
| ⊔ Branch Break | Ⓜ Draft Site | ⊘ Completed Mixed Construction Line | 📄 Historic Fire Perimeters |
| ⚡ Medical | 🏠 Other Property | ⊘ Completed Road as Line | 🟢 Uno Peak (2017) |
| Ⓜ Drop Point | 🚰 Pump | ⊘ Planned Dozer Line | 🟢 Rex Creek Complex (2001) |
| ⛴ Camp | 🚰 Water Tank | ⊘ Planned Hand Line | 🟢 Wilderness |
| 📄 Staging Area | 🟢 Defensible - Stand Alone | ⊘ Planned Road as Line | 🟢 Roadless Area |
| 🏠 Lookout | 🟡 Defensible - Prep and Hold | ⊘ Proposed Line | 🟢 U.S. Forest Service |
| ● Other | 🟡 Non-Defensible - Prep and Leave | ⊘ Access Route | 🟡 Bureau of Land Management |
| Ⓜ Gate | 🟡 Non-Defensible - Rescue Drive-By | ⊘ Other | 🟡 State Land |
| 🌤 Mobile Weather Unit | 🏠 Unknown | 🟢 Escape Route | |
| 📶 Internet Access | Ⓜ Docks | 🔵 Temporary Flight Restriction | |

PNW3
7/26/2024 0618