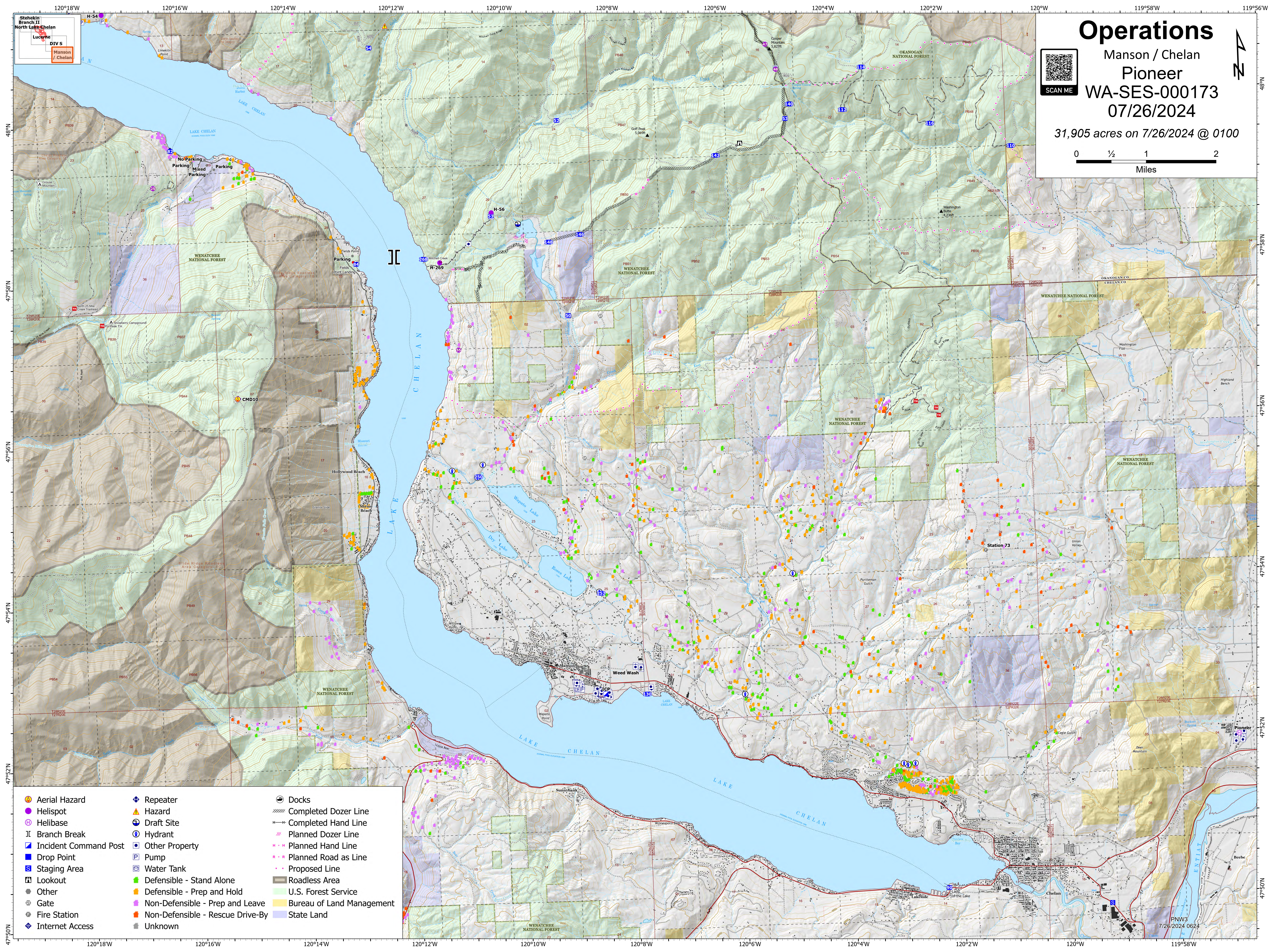
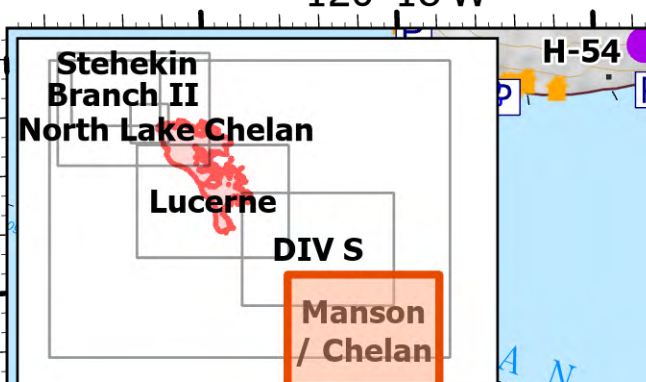
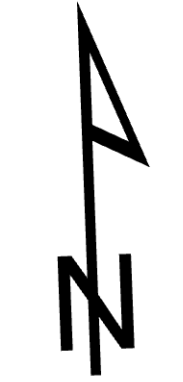
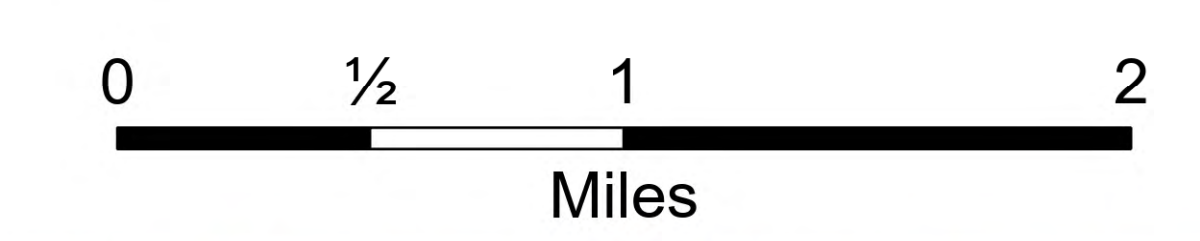


Operations

Manson / Chelan
Pioneer
WA-SES-000173
07/26/2024

31,905 acres on 7/26/2024 @ 0100



- | | | |
|-----------------------|----------------------------------|---------------------------|
| Aerial Hazard | Repeater | Docks |
| Helispot | Hazard | Completed Dozer Line |
| Helibase | Draft Site | Completed Hand Line |
| Branch Break | Hydrant | Planned Dozer Line |
| Incident Command Post | Other Property | Planned Hand Line |
| Drop Point | Pump | Planned Road as Line |
| Staging Area | Water Tank | Proposed Line |
| Lookout | Defensible - Stand Alone | Roadless Area |
| Other | Defensible - Prep and Hold | U.S. Forest Service |
| Gate | Non-Defensible - Prep and Leave | Bureau of Land Management |
| Fire Station | Non-Defensible - Rescue Drive-By | State Land |
| Internet Access | Unknown | |