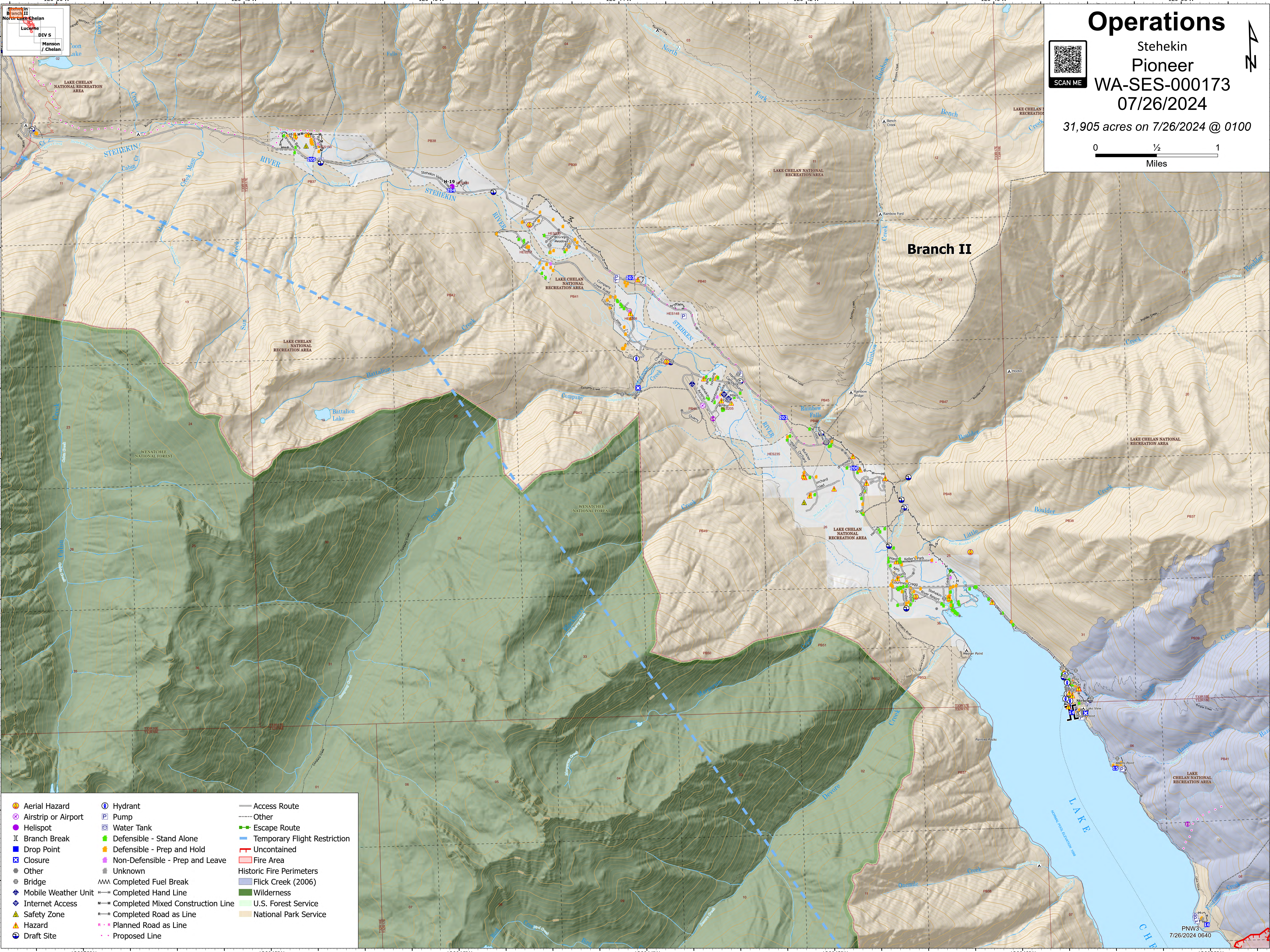

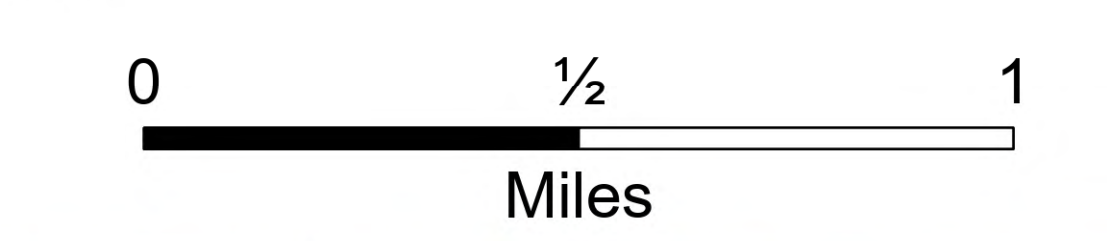


# Operations

Stehekin  
Pioneer  
WA-SES-000173  
07/26/2024

31,905 acres on 7/26/2024 @ 0100



Aerial Hazard	Hydrant	Access Route
Airstrip or Airport	Pump	Other
Helispot	Water Tank	Escape Route
Branch Break	Defensible - Stand Alone	Temporary Flight Restriction
Drop Point	Defensible - Prep and Hold	Uncontained
Closure	Non-Defensible - Prep and Leave	Fire Area
Other	Unknown	Historic Fire Perimeters
Bridge	Completed Fuel Break	Flick Creek (2006)
Mobile Weather Unit	Completed Hand Line	Wilderness
Internet Access	Completed Mixed Construction Line	U.S. Forest Service
Safety Zone	Completed Road as Line	National Park Service
Hazard	Planned Road as Line	
Draft Site	Proposed Line	

PNW3  
7/26/2024 0640