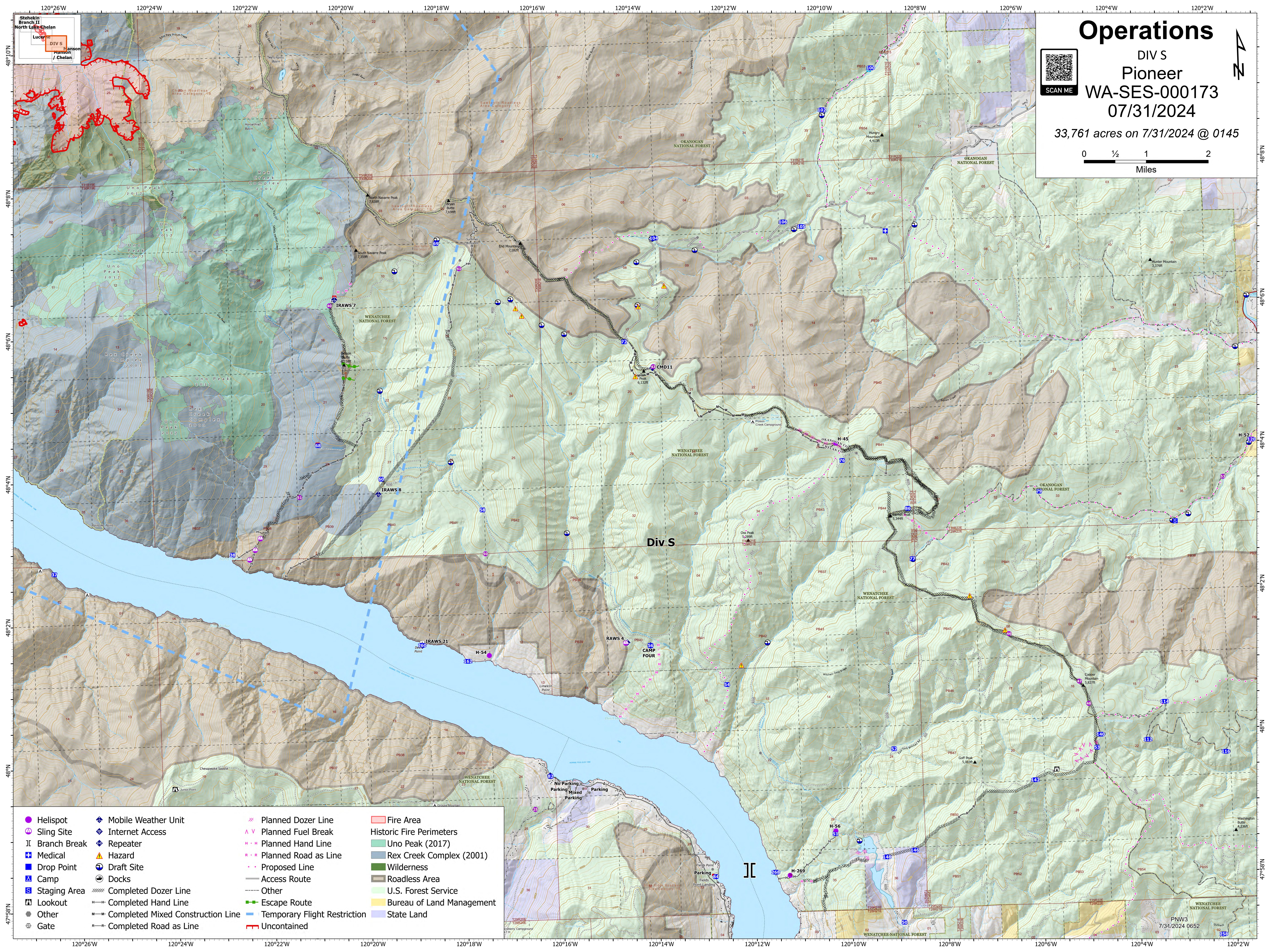

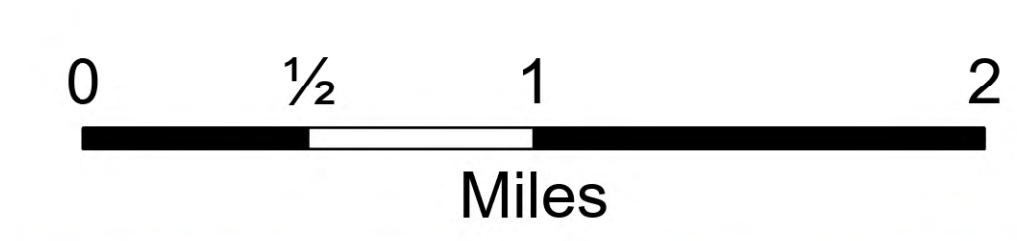


Operations

DIV S
Pioneer
WA-SES-000173
07/31/2024

33,761 acres on 7/31/2024 @ 0145



- | | | | |
|----------------|-------------------------------------|--------------------------------|-----------------------------|
| ● Helispot | ◆ Mobile Weather Unit | ✖ Planned Dozer Line | ■ Fire Area |
| ⊙ Sling Site | ◆ Internet Access | ▲ Planned Fuel Break | ▨ Historic Fire Perimeters |
| ⌈ Branch Break | ◆ Repeater | ⋯ Planned Hand Line | ▨ Uno Peak (2017) |
| ⊕ Medical | ▲ Hazard | ⋯ Planned Road as Line | ▨ Rex Creek Complex (2001) |
| ⬇ Drop Point | ⊙ Draft Site | ⋯ Proposed Line | ▨ Wilderness |
| ⬆ Camp | ⊙ Docks | — Access Route | ▨ Roadless Area |
| ⊙ Staging Area | ⊙ Completed Dozer Line | ⋯ Other | ▨ U.S. Forest Service |
| ⊙ Lookout | ⋯ Completed Hand Line | ⋯ Escape Route | ▨ Bureau of Land Management |
| ● Other | ⋯ Completed Mixed Construction Line | ⋯ Temporary Flight Restriction | ▨ State Land |
| ⊙ Gate | ⋯ Completed Road as Line | ⋯ Uncontained | |

PNW3
7/31/2024 0652