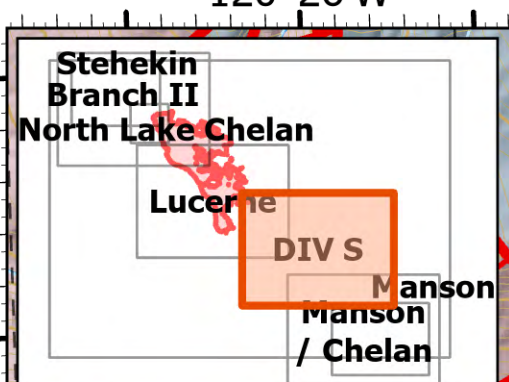
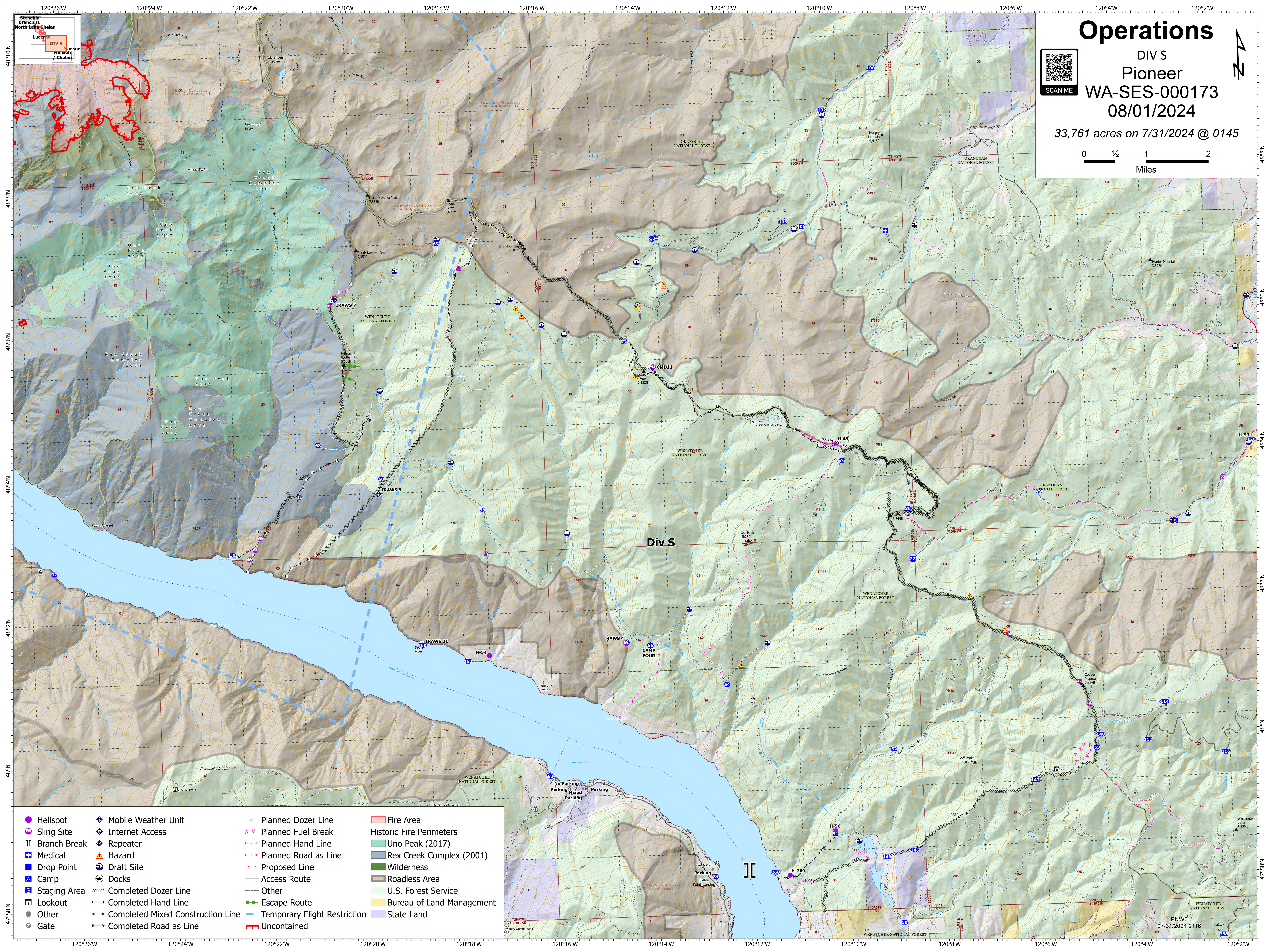

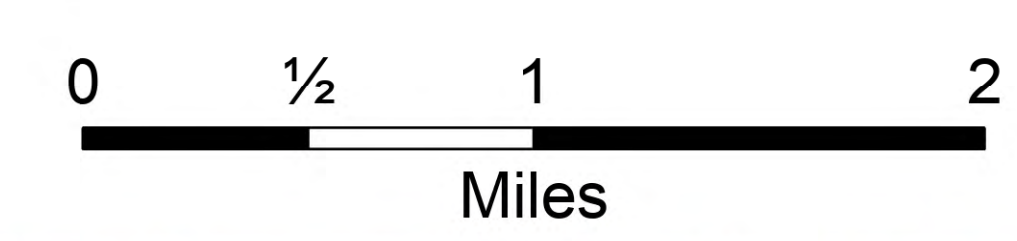


Operations

DIV S
Pioneer
WA-SES-000173
08/01/2024

33,761 acres on 7/31/2024 @ 0145



- | | | | |
|----------------|-------------------------------------|--------------------------------|-----------------------------|
| ● Helispot | ◆ Mobile Weather Unit | ✖ Planned Dozer Line | ▭ Fire Area |
| ▲ Sling Site | ◆ Internet Access | ▲ V Planned Fuel Break | ▭ Historic Fire Perimeters |
| ┆ Branch Break | ◆ Repeater | ⋯ Planned Hand Line | ▭ Uno Peak (2017) |
| ⊕ Medical | ▲ Hazard | ⋯ Planned Road as Line | ▭ Rex Creek Complex (2001) |
| ▭ Drop Point | ⊕ Draft Site | ⋯ Proposed Line | ▭ Wilderness |
| ▭ Camp | ⊕ Docks | — Access Route | ▭ Roadless Area |
| ⊕ Staging Area | ⊕ Completed Dozer Line | ⋯ Other | ▭ U.S. Forest Service |
| ▭ Lookout | ⋯ Completed Hand Line | — Escape Route | ▭ Bureau of Land Management |
| ● Other | ⋯ Completed Mixed Construction Line | — Temporary Flight Restriction | ▭ State Land |
| ⊕ Gate | ⋯ Completed Road as Line | — Uncontained | |

PNW3
07/31/2024 2116