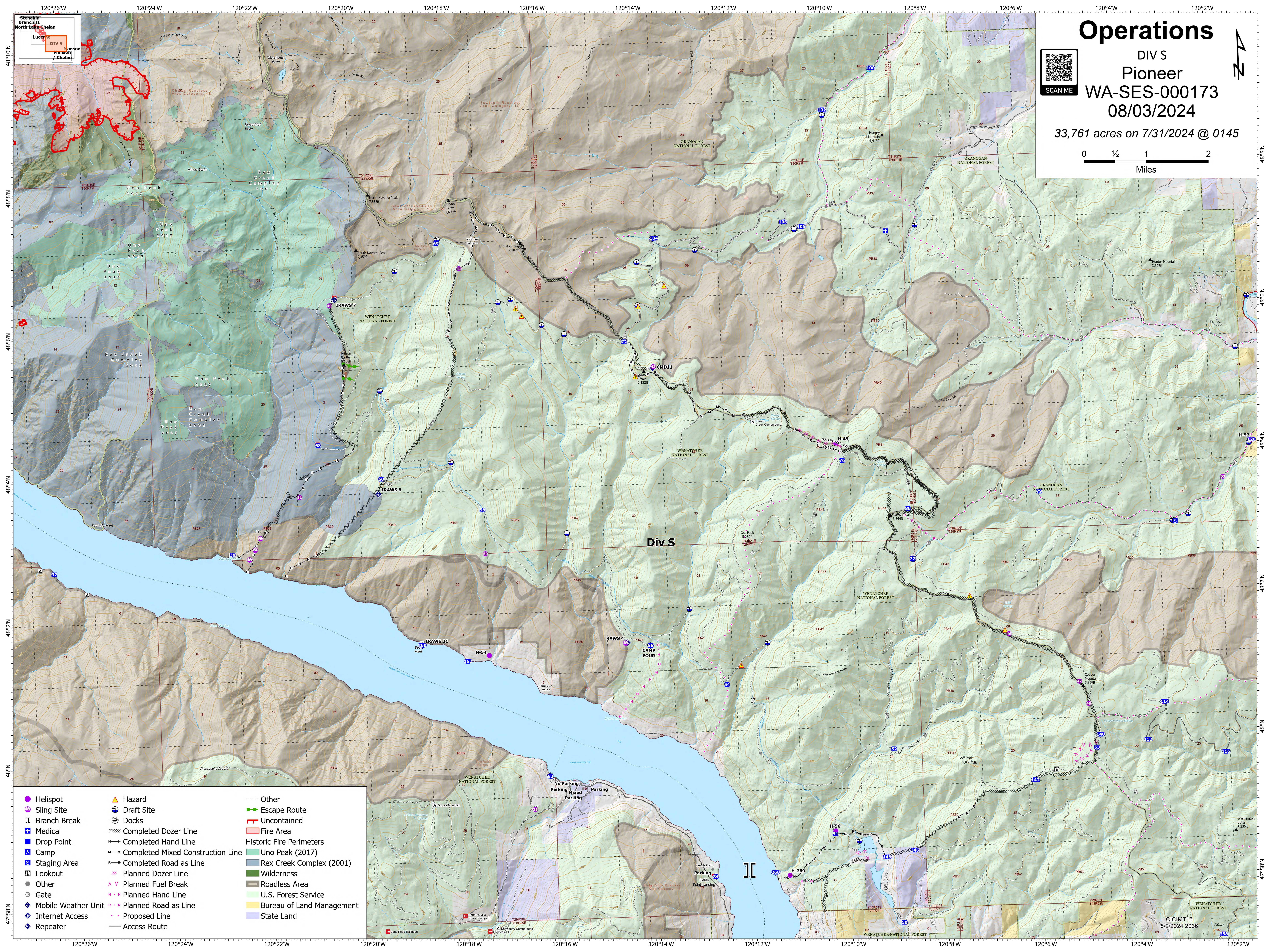


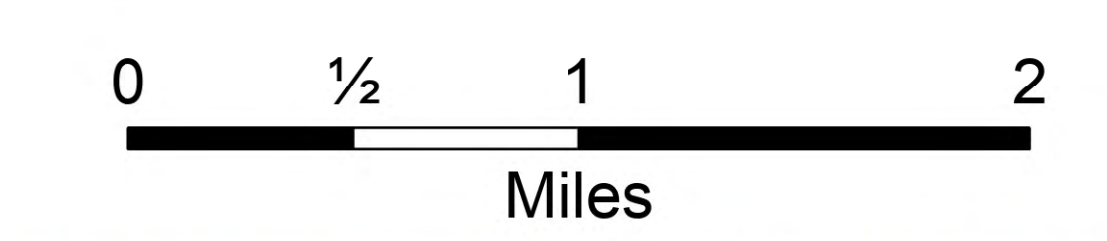


Operations

DIV S
Pioneer
WA-SES-000173
08/03/2024

33,761 acres on 7/31/2024 @ 0145



- | | | |
|-----------------------|-------------------------------------|-------------------------------|
| ● Helispot | ⚠ Hazard | --- Other |
| ⊞ Sling Site | ⚙ Draft Site | --- Escape Route |
| ⊞ Branch Break | ⚙ Docks | --- Uncontained |
| ⊞ Medical | ⊞ Completed Dozer Line | --- Fire Area |
| ⊞ Drop Point | ⊞ Completed Hand Line | --- Historic Fire Perimeters |
| ⊞ Camp | ⊞ Completed Mixed Construction Line | --- Uno Peak (2017) |
| ⊞ Staging Area | ⊞ Completed Road as Line | --- Rex Creek Complex (2001) |
| ⊞ Lookout | ⊞ Planned Dozer Line | --- Wilderness |
| ⊞ Other | ⊞ Planned Fuel Break | --- Roadless Area |
| ⊞ Gate | ⊞ Planned Hand Line | --- U.S. Forest Service |
| ⊞ Mobile Weather Unit | ⊞ Planned Road as Line | --- Bureau of Land Management |
| ⊞ Internet Access | ⊞ Proposed Line | --- State Land |
| ⊞ Repeater | --- Access Route | |