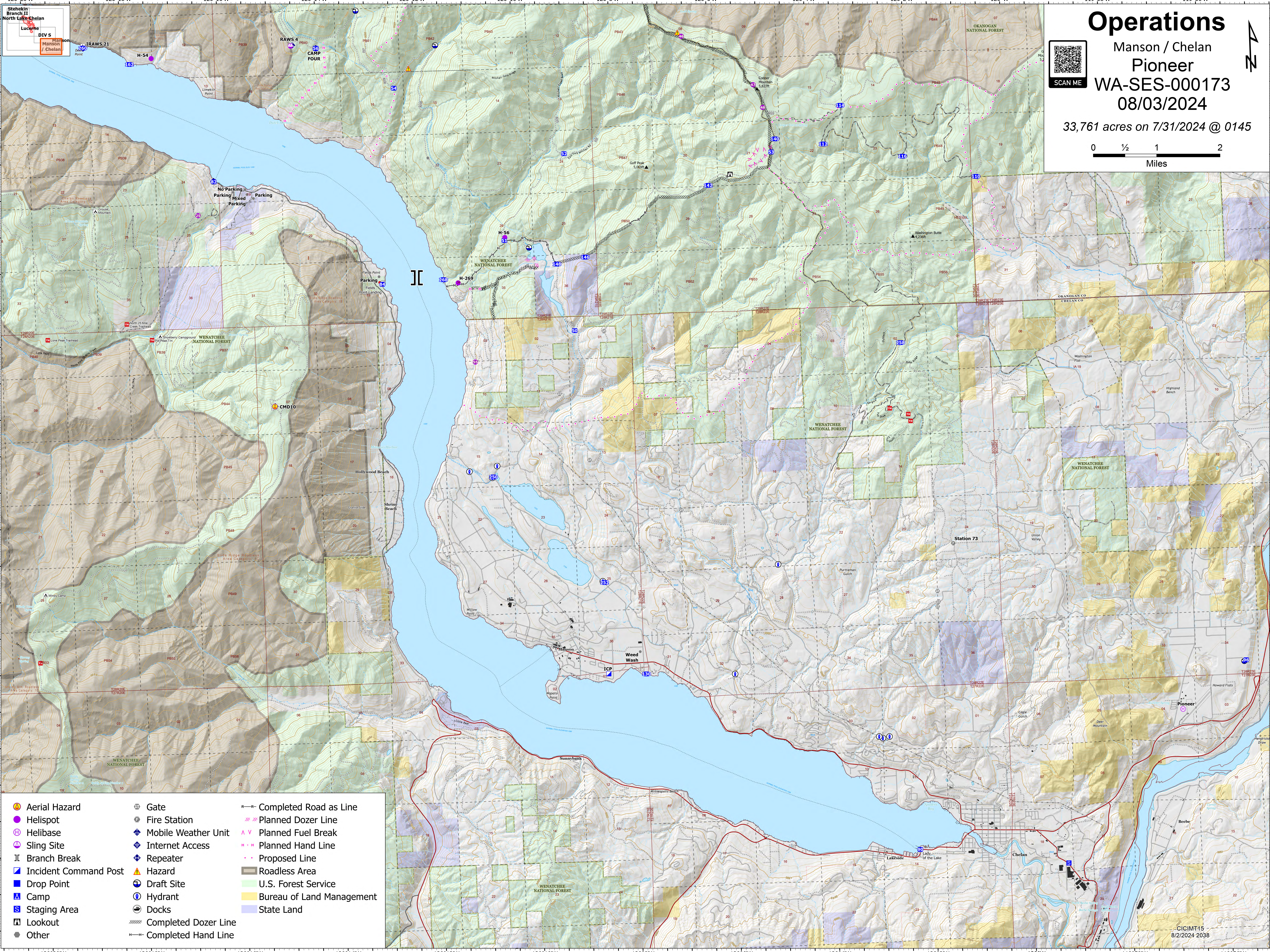
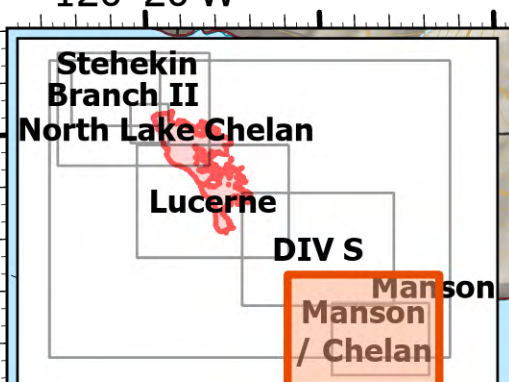
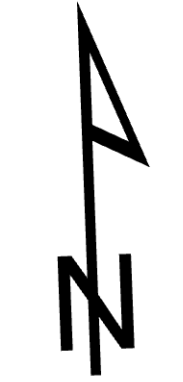
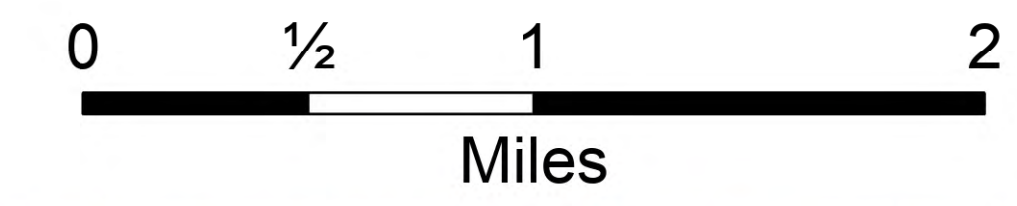


Operations

Manson / Chelan
Pioneer
WA-SES-000173
08/03/2024

33,761 acres on 7/31/2024 @ 0145



- | | | |
|-----------------------|----------------------|---------------------------|
| Aerial Hazard | Gate | Completed Road as Line |
| Helispot | Fire Station | Planned Dozer Line |
| Helibase | Mobile Weather Unit | Planned Fuel Break |
| Sling Site | Internet Access | Planned Hand Line |
| Branch Break | Repeater | Proposed Line |
| Incident Command Post | Hazard | Roadless Area |
| Drop Point | Draft Site | U.S. Forest Service |
| Camp | Hydrant | Bureau of Land Management |
| Staging Area | Docks | State Land |
| Lookout | Completed Dozer Line | |
| Other | Completed Hand Line | |