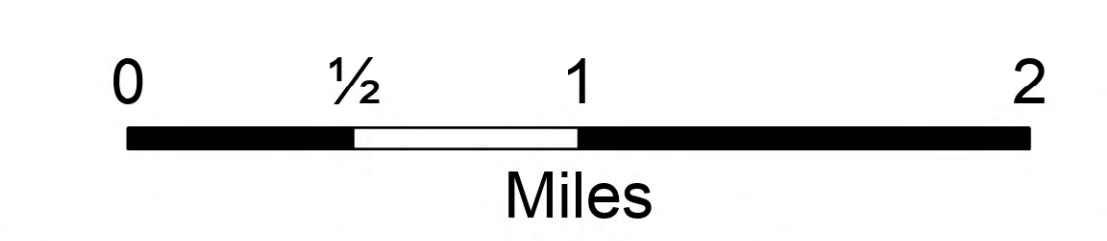


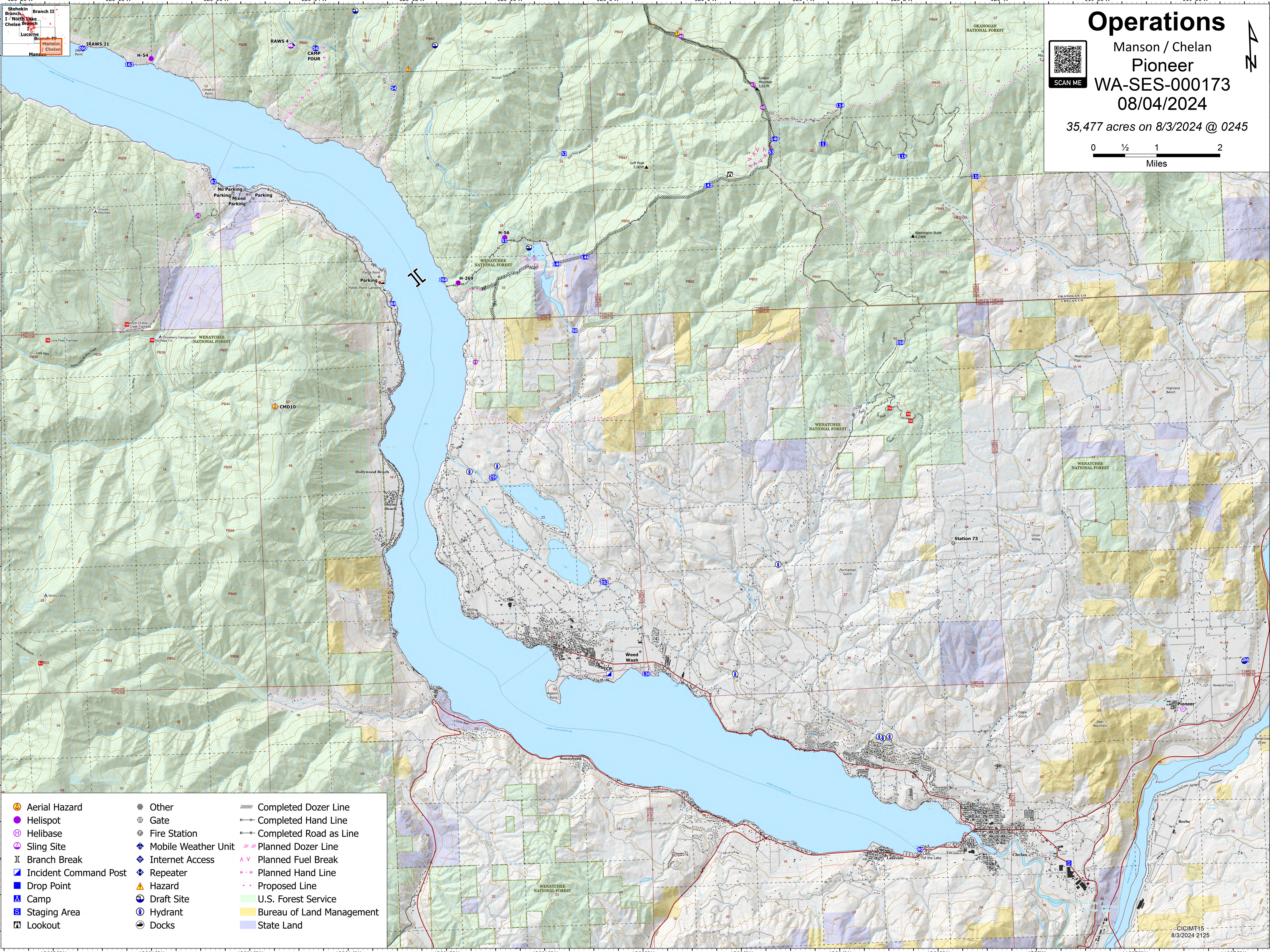
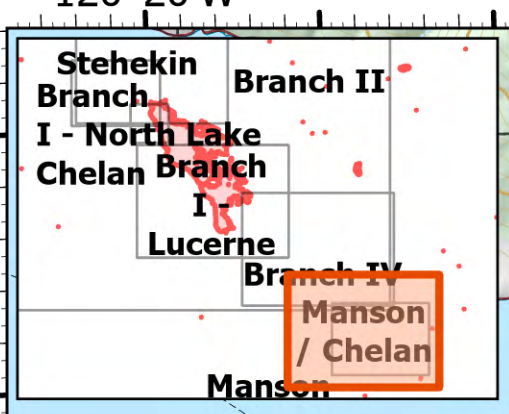
# Operations

Manson / Chelan  
Pioneer  
WA-SES-000173  
08/04/2024

35,477 acres on 8/3/2024 @ 0245



48°2'N  
48°N  
47°58'N  
47°56'N  
47°54'N  
47°52'N  
47°50'N



- |                       |                     |                           |
|-----------------------|---------------------|---------------------------|
| Aerial Hazard         | Other               | Completed Dozer Line      |
| Helispot              | Gate                | Completed Hand Line       |
| Helibase              | Fire Station        | Completed Road as Line    |
| Sling Site            | Mobile Weather Unit | Planned Dozer Line        |
| Branch Break          | Internet Access     | Planned Fuel Break        |
| Incident Command Post | Repeater            | Planned Hand Line         |
| Drop Point            | Hazard              | Proposed Line             |
| Camp                  | Draft Site          | U.S. Forest Service       |
| Staging Area          | Hydrant             | Bureau of Land Management |
| Lookout               | Docks               | State Land                |