

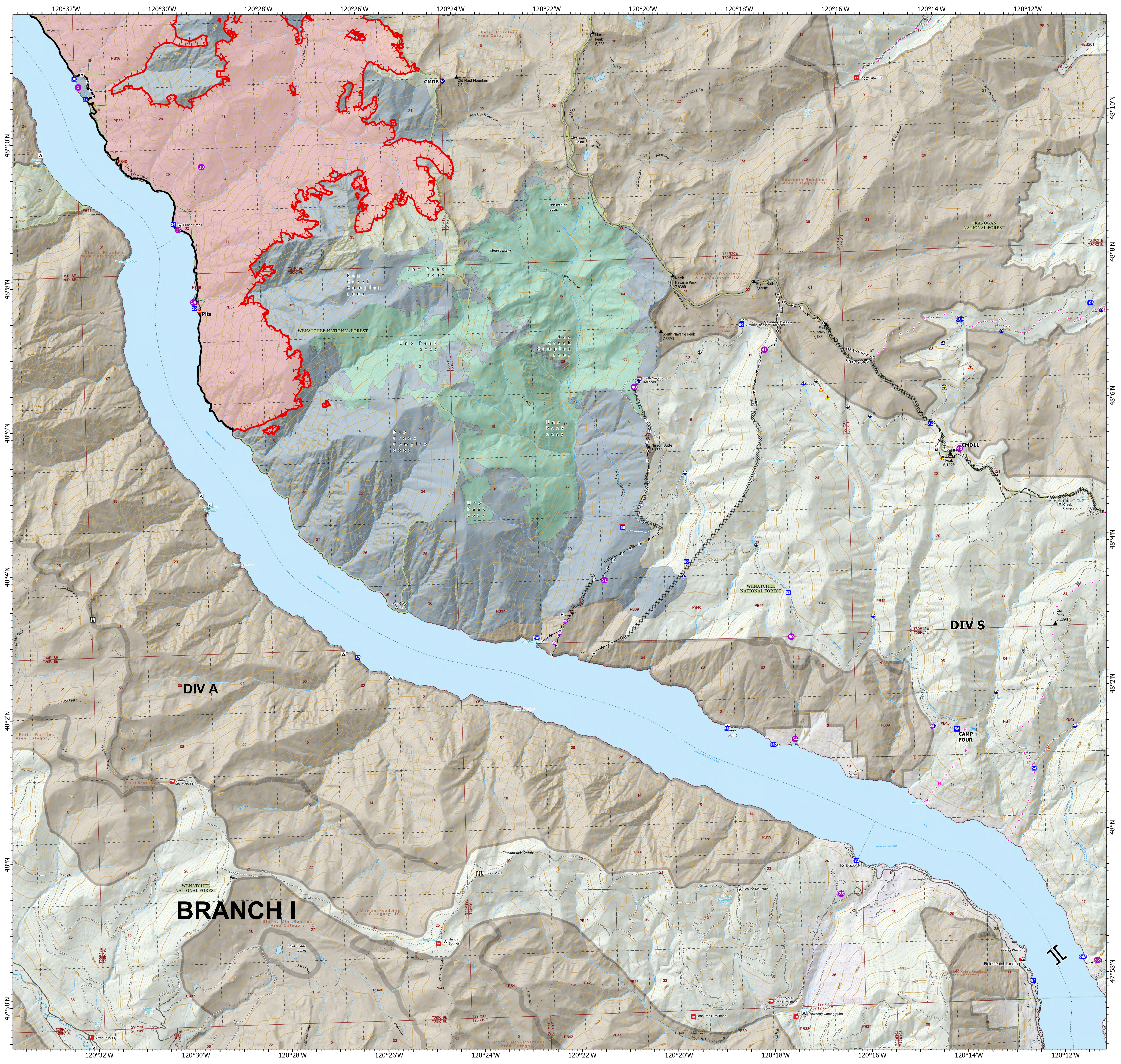


Operations

Branch I - South
Pioneer
WA-SES-000173
08/08/2024

36,970 acres on 8/6/2024 @ 22:25

- Helispot
- Sling Site
- II Branch Break
- Drop Point
- ▲ Camp
- ▲ Lookout
- ◆ Mobile Weather Unit
- ◆ Repeater
- ▲ Hazard
- ▲ Draft Site
- Other Property
- Pump
- Docks
- Completed Dozer Line
- Completed Hand Line
- Completed Mixed Construction Line
- Completed Road as Line
- Planned Dozer Line
- Planned Hand Line
- Proposed Line
- Contained
- Uncontained
- Fire Area
- Historic Fire Perimeters
- Uno Peak (2017)
- Rex Creek Complex (2001)
- Wilderness
- Roadless Area
- U.S. Forest Service
- State Land



1:30,000 | CICIMT15 | 8/7/2024 2044
Remote Sensing
North American 1983 Datum, Lat/Long Grid