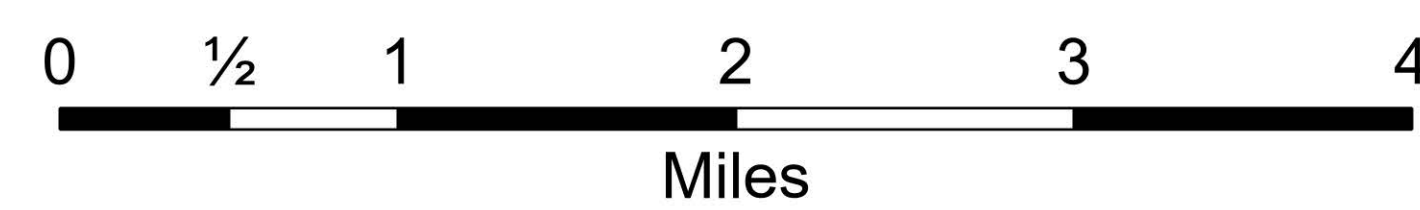

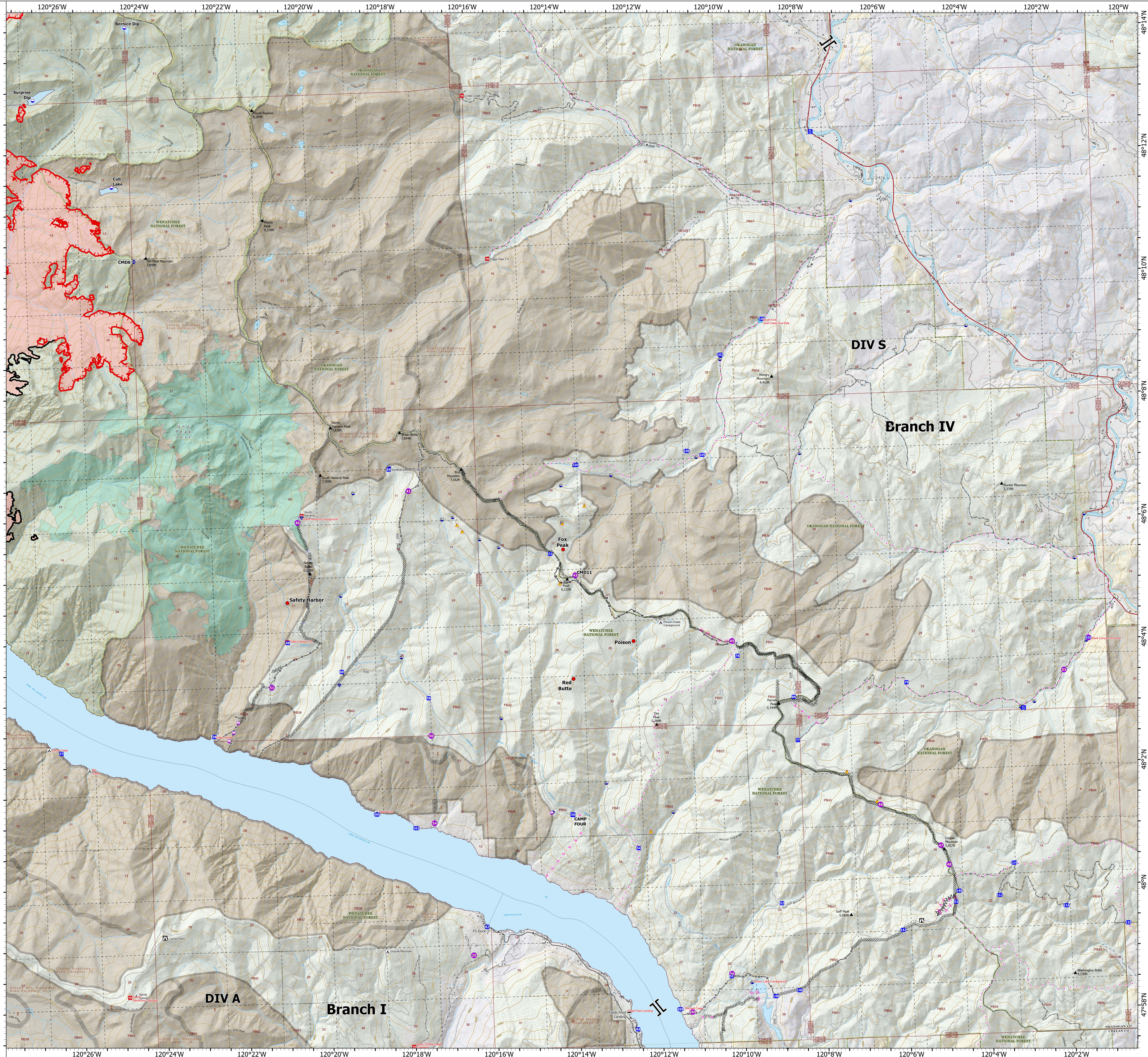


Operations

Branch IV
Pioneer
WA-SES-000173
08/19/2024

38,727 acres on 8/17/24 @ 0030

- Helispot
- Sling Site
- II Branch Break
- Drop Point
- ▲ Camp
- Staging Area
- Lookout
- ◆ Mobile Weather Unit
- ◆ Repeater
- ▲ Hazard
- Dip Site
- Draft Site
- New Starts
- Other Property
- Pump
- Water Tank
- Docks
- Completed Dozer Line
- Completed Fuel Break
- Completed Hand Line
- Completed Mixed Construction Line
- Completed Road as Line
- Planned Dozer Line
- Planned Fuel Break
- Planned Hand Line
- Planned Road as Line
- Proposed Line
- Contained
- Uncontained
- Fire Area
- Historic Fire Perimeters
- Uno Peak (2017)
- Wilderness
- Roadless Area
- U.S. Forest Service
- Bureau of Land Management
- State Land



1:36,000 | CIMT NW3 | 8/18/2024 2209
Remote Sensing
North American 1983 Datum, Lat/Long Grid

120°26'W 120°24'W 120°22'W 120°20'W 120°18'W 120°16'W 120°14'W 120°12'W 120°10'W 120°8'W 120°6'W 120°4'W 120°2'W 120°W

48°14'N 48°12'N 48°10'N 48°8'N 48°6'N 48°4'N 48°2'N 48°N 47°58'N