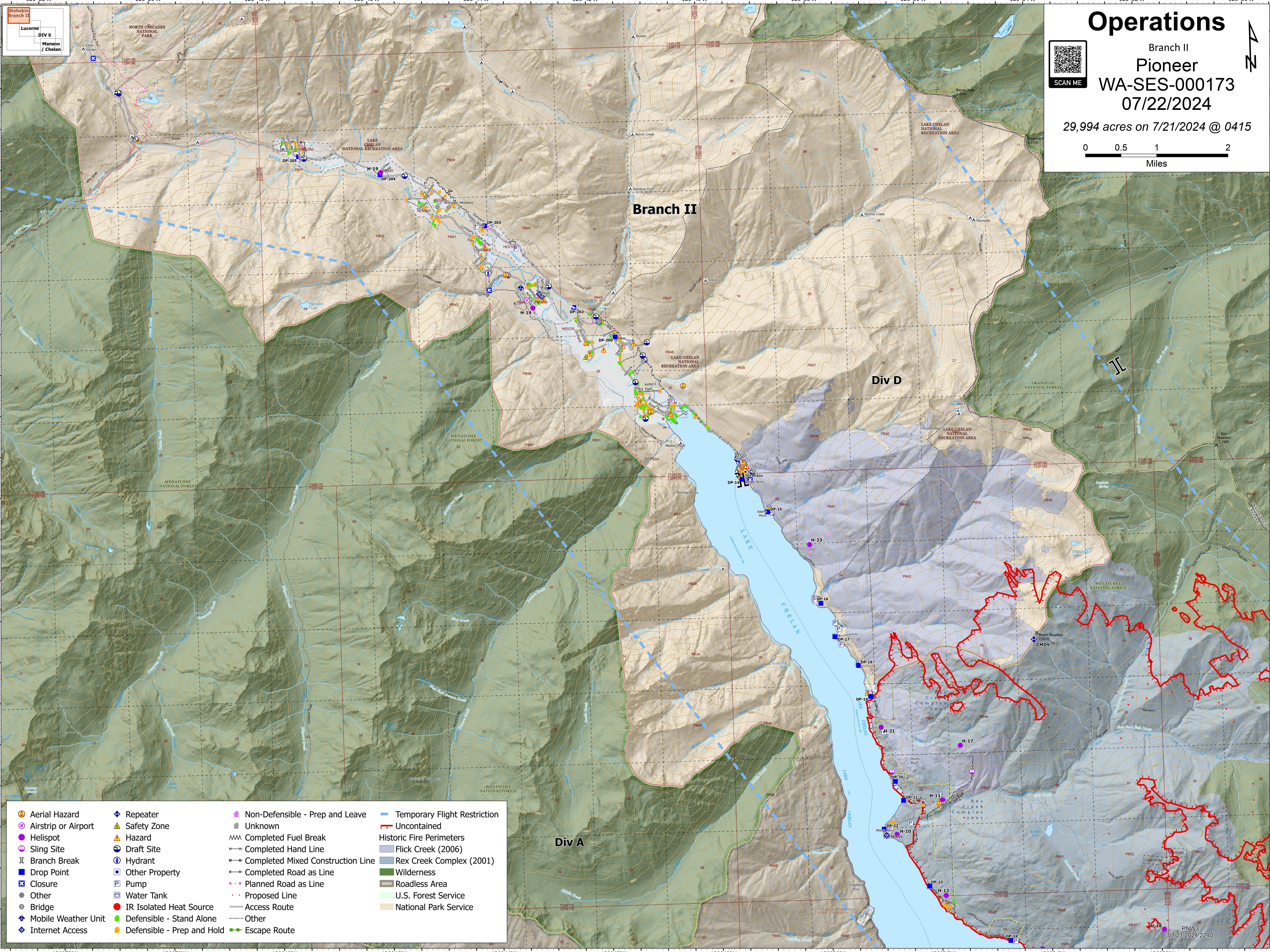
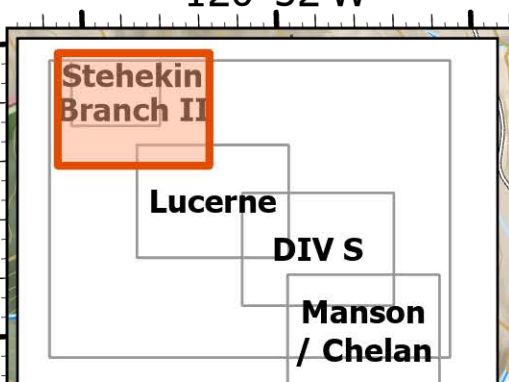
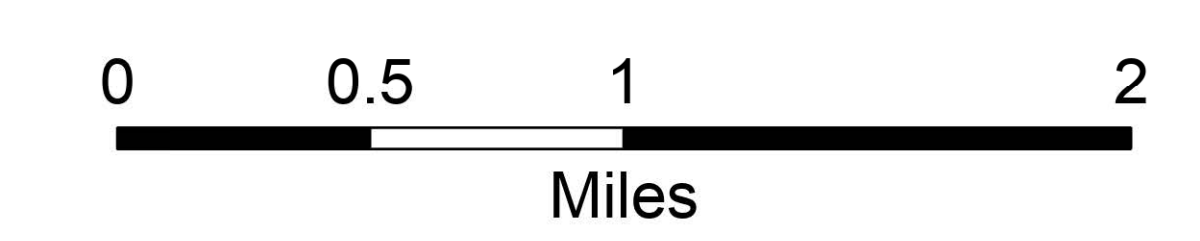


# Operations



Branch II  
Pioneer  
WA-SES-000173  
07/22/2024

29,994 acres on 7/21/2024 @ 0415



- |                     |                            |                                   |                              |
|---------------------|----------------------------|-----------------------------------|------------------------------|
| Aerial Hazard       | Repeater                   | Non-Defensible - Prep and Leave   | Temporary Flight Restriction |
| Airstrip or Airport | Safety Zone                | Unknown                           | Uncontained                  |
| Helispot            | Hazard                     | Completed Fuel Break              | Historic Fire Perimeters     |
| Sling Site          | Draft Site                 | Completed Hand Line               | Flick Creek (2006)           |
| Branch Break        | Hydrant                    | Completed Mixed Construction Line | Rex Creek Complex (2001)     |
| Drop Point          | Other Property             | Completed Road as Line            | Wilderness                   |
| Closure             | Pump                       | Planned Road as Line              | Roadless Area                |
| Other               | Water Tank                 | Proposed Line                     | U.S. Forest Service          |
| Bridge              | IR Isolated Heat Source    | Access Route                      | National Park Service        |
| Mobile Weather Unit | Defensible - Stand Alone   | Other                             |                              |
| Internet Access     | Defensible - Prep and Hold | Escape Route                      |                              |

PNW3  
07/21/2024 2240