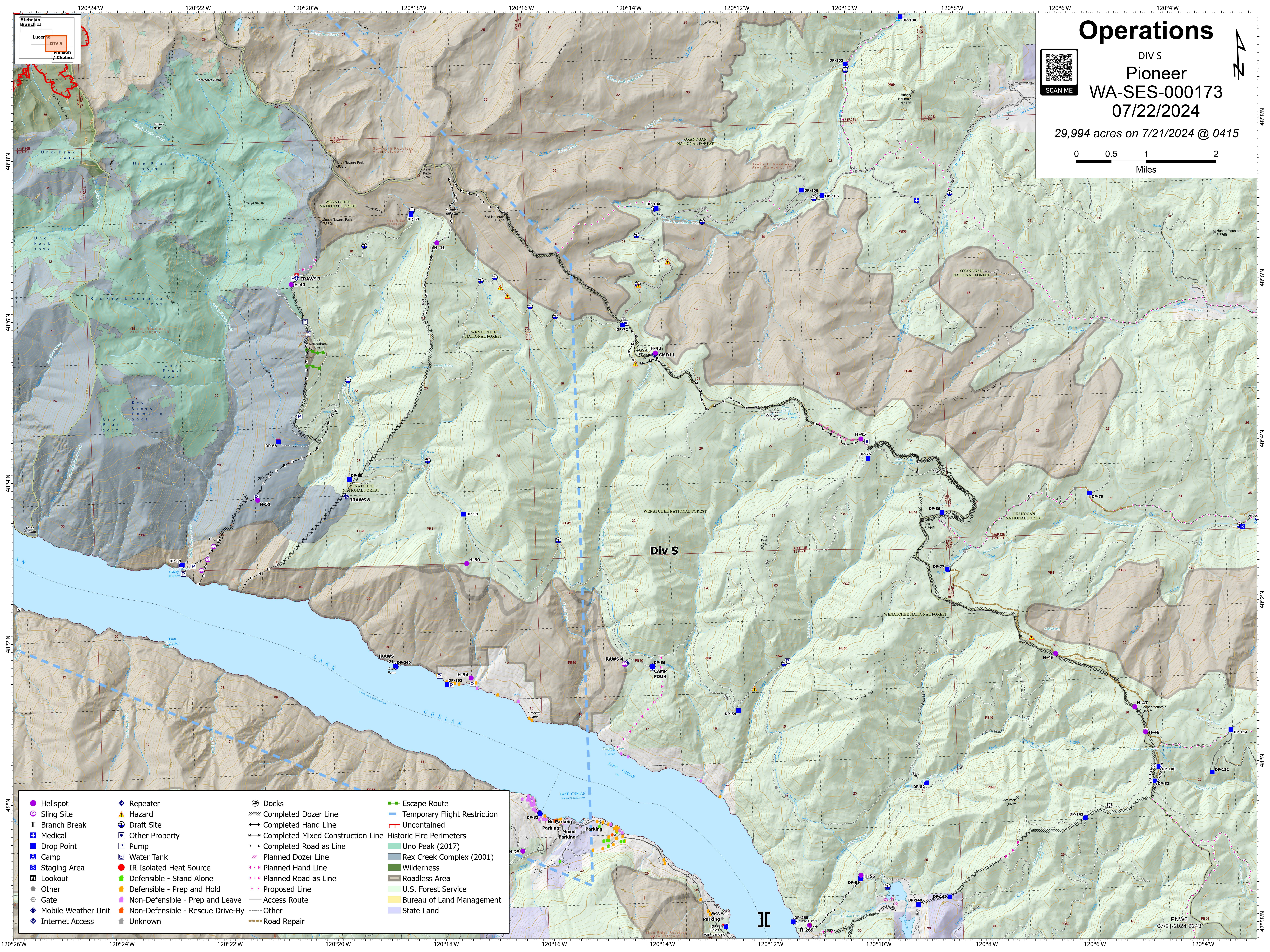
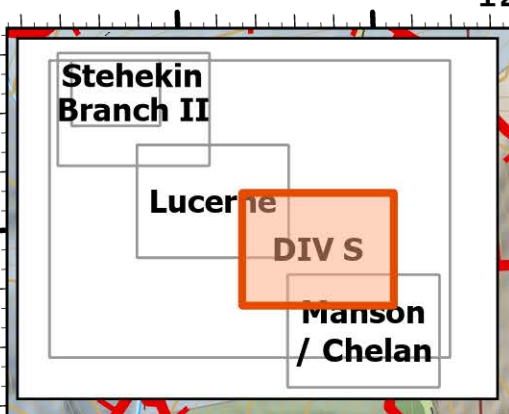
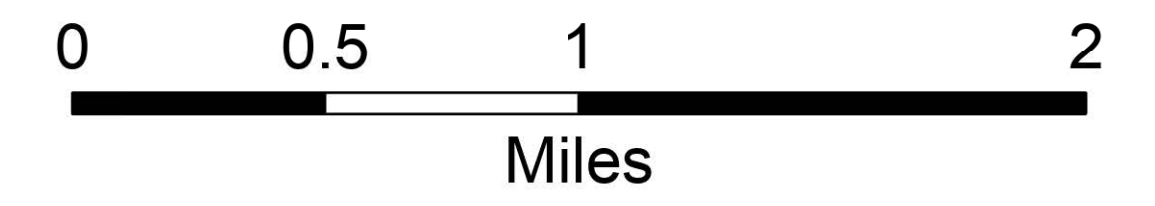


# Operations

DIV S  
Pioneer  
WA-SES-000173  
07/22/2024

29,994 acres on 7/21/2024 @ 0415



- |                     |                                  |                                   |                              |
|---------------------|----------------------------------|-----------------------------------|------------------------------|
| Helispot            | Repeater                         | Docks                             | Escape Route                 |
| Sling Site          | Hazard                           | Completed Dozer Line              | Temporary Flight Restriction |
| Branch Break        | Draft Site                       | Completed Hand Line               | Uncontained                  |
| Medical             | Other Property                   | Completed Mixed Construction Line | Historic Fire Perimeters     |
| Drop Point          | Pump                             | Completed Road as Line            | Uno Peak (2017)              |
| Camp                | Water Tank                       | Planned Dozer Line                | Rex Creek Complex (2001)     |
| Staging Area        | IR Isolated Heat Source          | Planned Hand Line                 | Wilderness                   |
| Lookout             | Defensible - Stand Alone         | Planned Road as Line              | Roadless Area                |
| Other               | Defensible - Prep and Hold       | Proposed Line                     | U.S. Forest Service          |
| Gate                | Non-Defensible - Prep and Leave  | Access Route                      | Bureau of Land Management    |
| Mobile Weather Unit | Non-Defensible - Rescue Drive-By | Other                             | State Land                   |
| Internet Access     | Unknown                          | Road Repair                       |                              |