

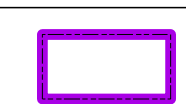


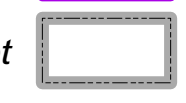


USFS Aerial Fire Retardant Avoidance Map

Region 6: Wallowa-Whitman National Forest

Eagle Cap RD and Hells Canyon NR South

	Perennial Avoidance - 600 Foot Buffers		Intermittent Avoidance		Wilderness Boundary
	TEPCS Avoidance		Perennial Avoidance - 300 Foot		Forest Boundary

