

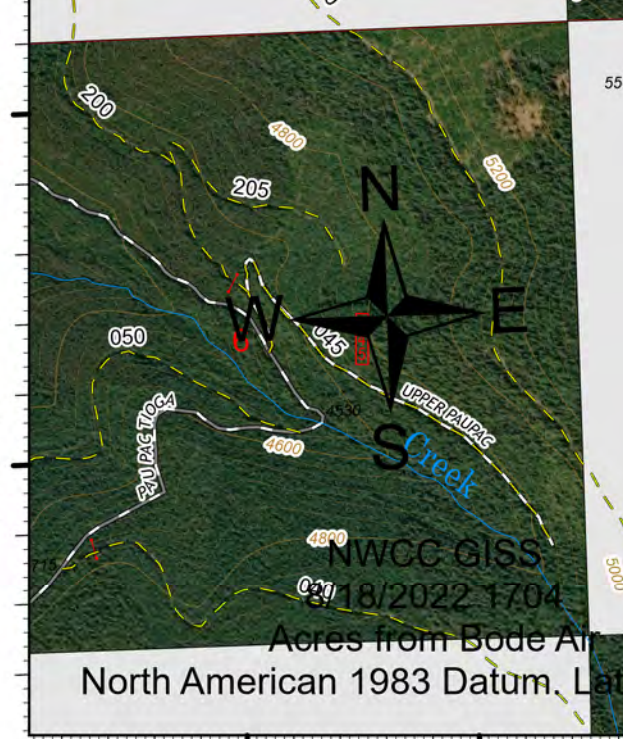
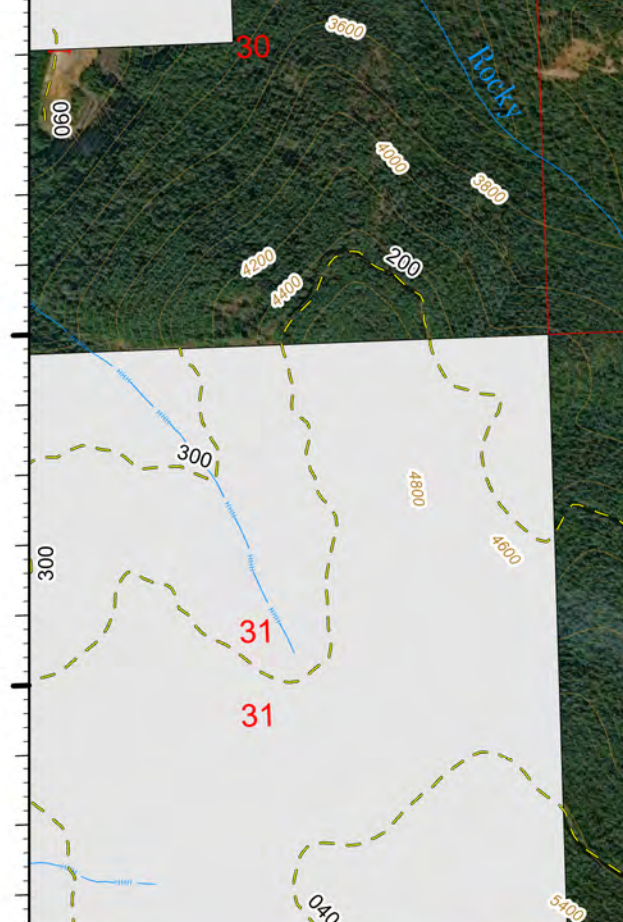
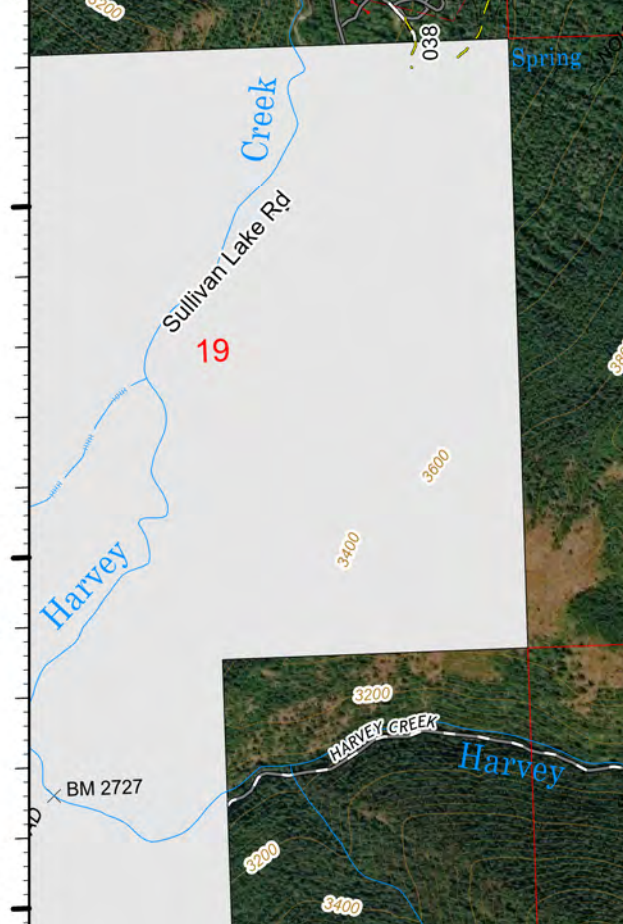
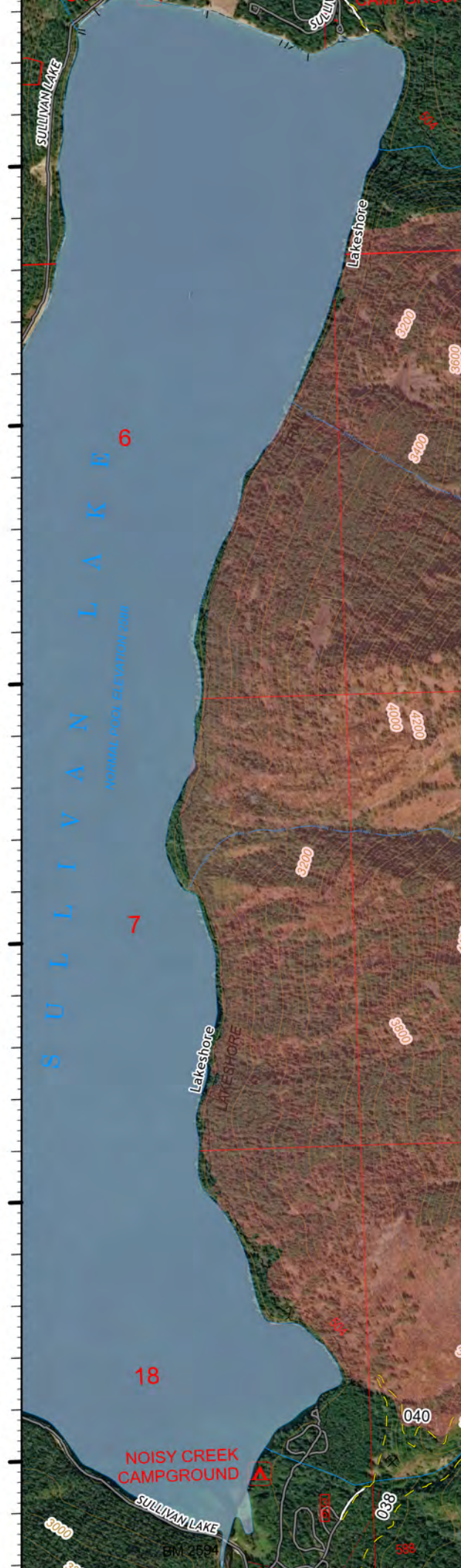
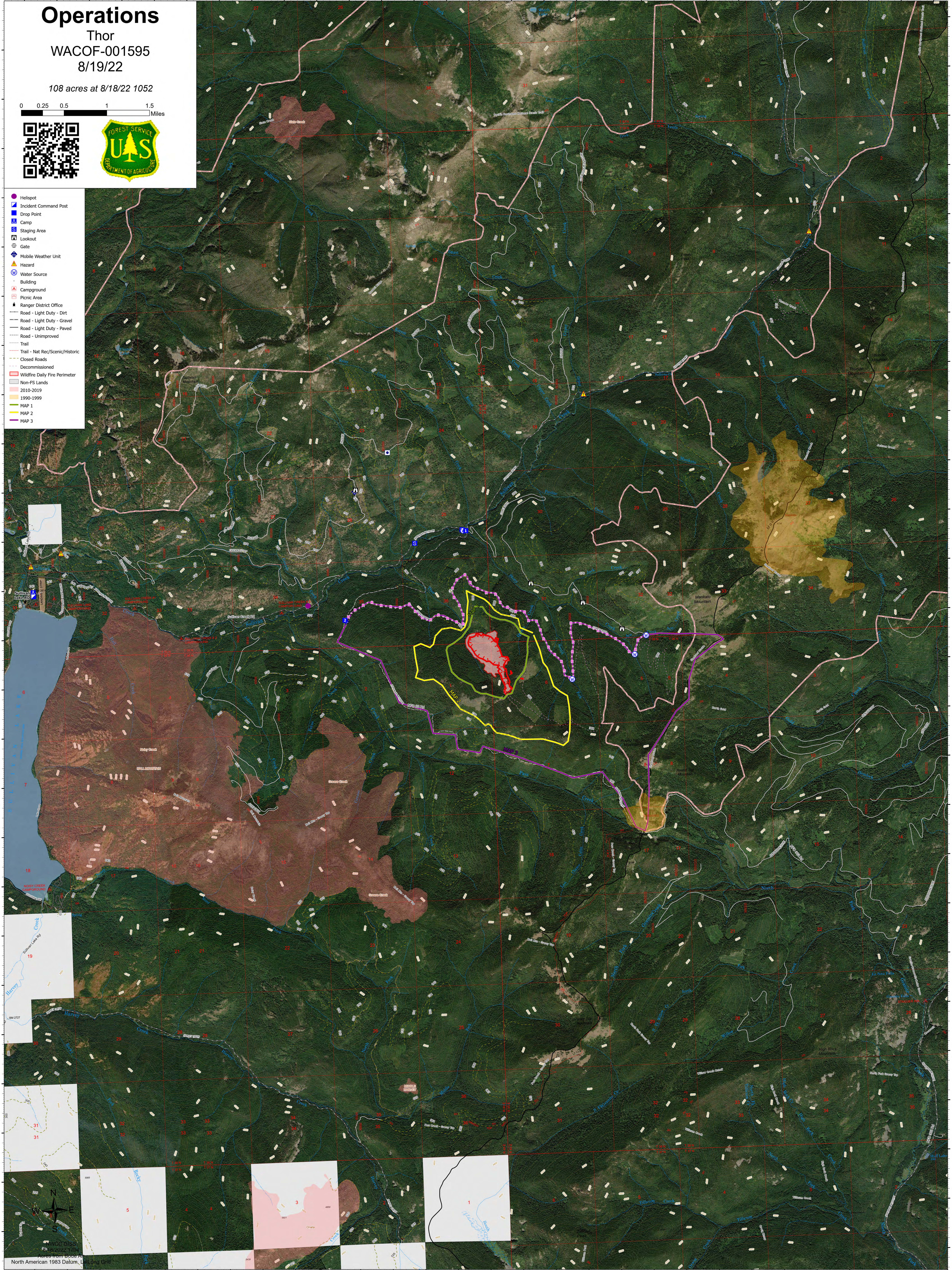
Operations

Thor
WACOF-001595
8/19/22

108 acres at 8/18/22 1052



- Helispot
- Incident Command Post
- Drop Point
- Camp
- Staging Area
- Lookout
- Gate
- Mobile Weather Unit
- ▲ Hazard
- Water Source
- Building
- ▲ Campground
- Picnic Area
- Ranger District Office
- Road - Light Duty - Dirt
- Road - Light Duty - Gravel
- Road - Light Duty - Paved
- Road - Unimproved
- Trail
- Trail - Nat Rec/Scenic/Historic
- Closed Roads
- Decommissioned
- Wildfire Daily Fire Perimeter
- Non-FS Lands
- 2010-2019
- 1990-1999
- MAP 1
- MAP 2
- MAP 3



WDC GIS
8/19/2022 17:04
North American 1983 Datum, UTM Long Grid