















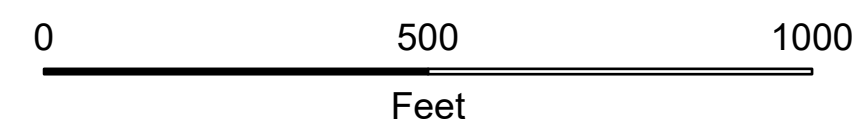



OPERATIONS

BARR COMPLEX
OR-DEF-000123
05/15/2024 0700hrs

Legend

-  Drop Point
-  Spotfire
-  Resource Concern
-  Dip Site
-  Division Break
-  Completed Dozer Line
-  Completed Handle
-  <all other values>
-  AGNES FIRE
-  GRU FIRE
-  MINION FIRE
-  VECTOR FIRE
-  PERIMETER
-  State Highway
-  Hard Surface
-  Unimproved Surface



1:15,840 | Author Name | 5/15/2024 0831
Acres from IR and GPS
North American 1983 Datum. Lat/Long Grid

