









**Alder Creek
OR-BUD-5111
Perimeter Map - August 11, 2015
1,045 Acres
Perimeter 8/10 21:00**



-  perimeter
-  Structure (Taxlot)
-  Fence

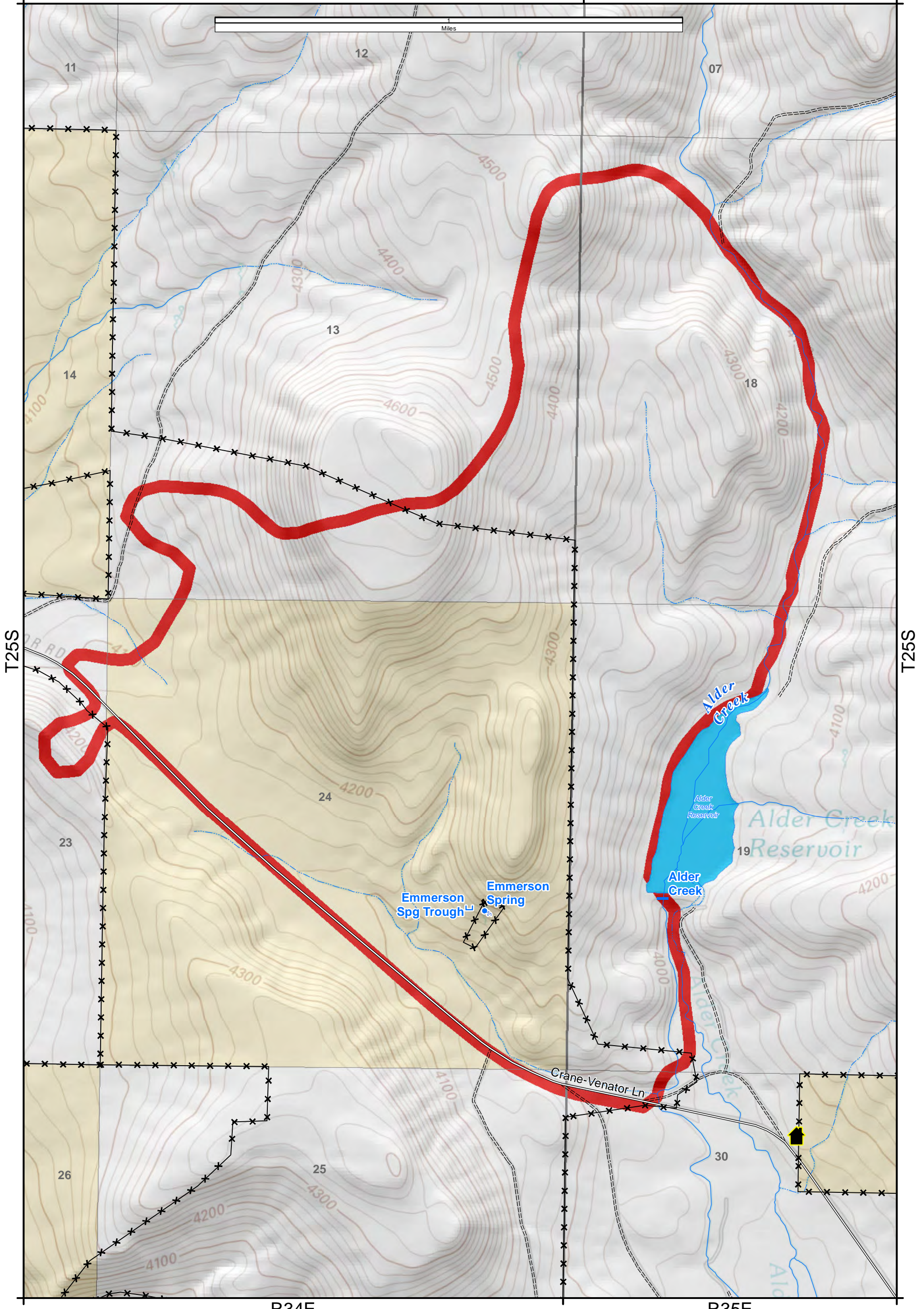
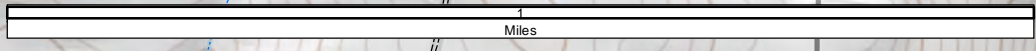
-  Non-Paved Improved Road
-  Natural/Unknown Road Surface
-  Perennial Streams
-  Intermittent Streams
-  Perennial Lake

-  Spring Development
-  Trough
-  Dam
-  Bureau of Land Management
-  Private/Unknown

P:\bins\Fire_Support\2015\2015_AlderCreek\Projects\perm_11x17_AlderCreek_ORBUD5111.mxd,
slenton-Burns GIS
Ownership Boundaries are accurate within plus or minus 200 feet

R34E

R35E



T25S

T25S

R34E

R35E