






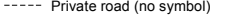
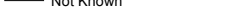

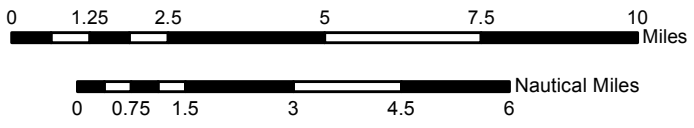


**Transportation Map
Bendire Complex
Bully Creek &
Pole Gulch Fire**

Legend

-  ICP
-  INT
-  STH
-  USH
-  Fire Perimeter
-  Bureau of Land Management
-  Forest Service
-  Private road (no symbol)
-  Not Known
-  Trails



8/11/2015
21:00 hrs
GIS: M. Russell



Burns  VALE 