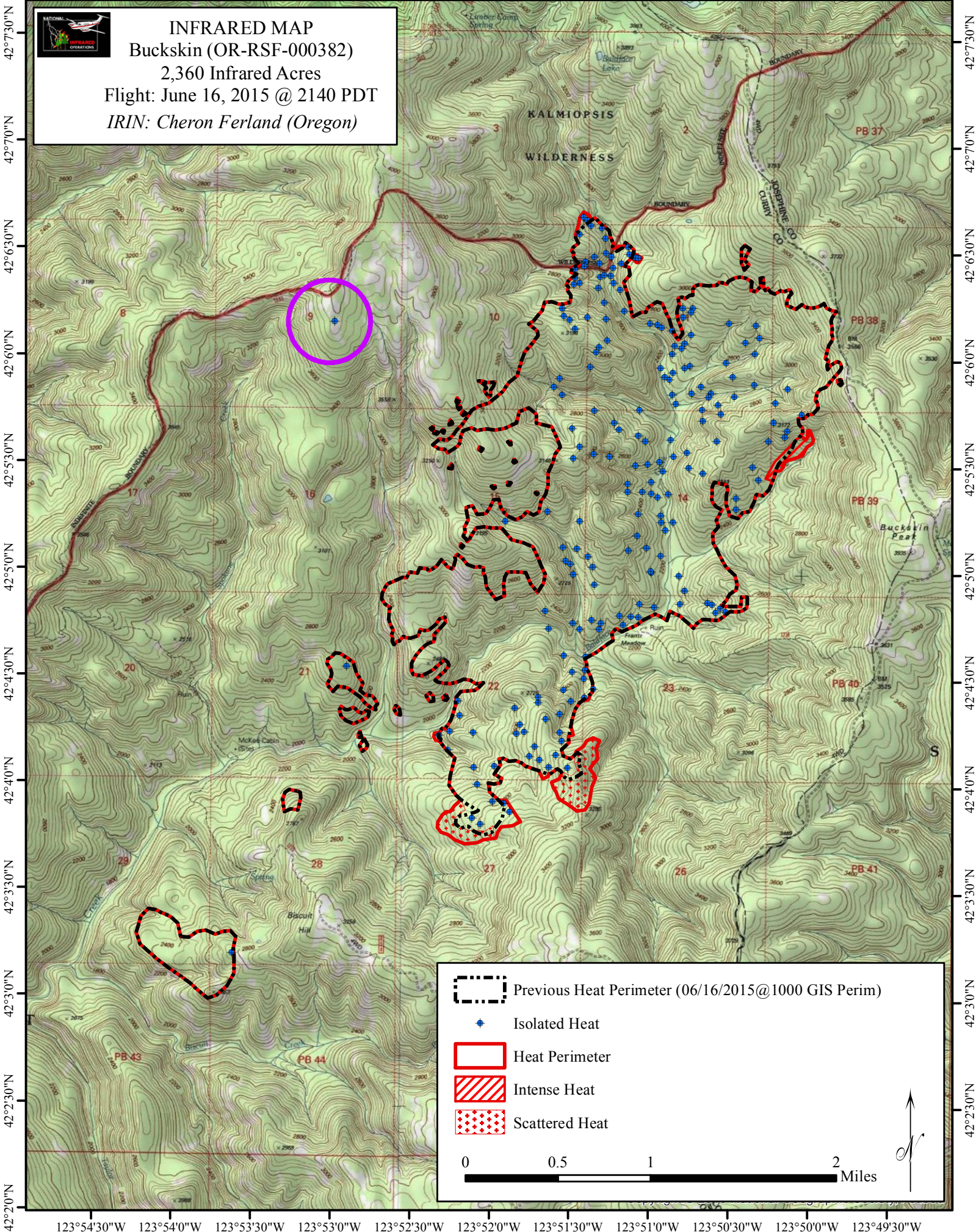







123°54'30"W 123°54'0"W 123°53'30"W 123°53'0"W 123°52'30"W 123°52'0"W 123°51'30"W 123°51'0"W 123°50'30"W 123°50'0"W 123°49'30"W




INFRARED MAP
Buckskin (OR-RSF-000382)
2,360 Infrared Acres
Flight: June 16, 2015 @ 2140 PDT
IRIN: Cheron Ferland (Oregon)



 Previous Heat Perimeter (06/16/2015@1000 GIS Perim)
 Isolated Heat
 Heat Perimeter
 Intense Heat
 Scattered Heat

0 0.5 1 2 Miles



42°20'N 42°21'0"N 42°22'0"N 42°23'0"N 42°24'0"N 42°25'0"N 42°26'0"N 42°27'0"N 42°28'0"N 42°29'0"N 42°30'N 42°31'0"N 42°32'0"N 42°33'0"N 42°34'0"N 42°35'0"N 42°36'0"N 42°37'0"N 42°38'0"N 42°39'0"N 42°40'N 42°41'0"N 42°42'0"N 42°43'0"N 42°44'0"N 42°45'0"N 42°46'0"N 42°47'0"N 42°48'0"N 42°49'0"N 42°50'N 42°51'0"N 42°52'0"N 42°53'0"N 42°54'0"N 42°55'0"N 42°56'0"N 42°57'0"N 42°58'0"N 42°59'0"N 42°7'30"N