
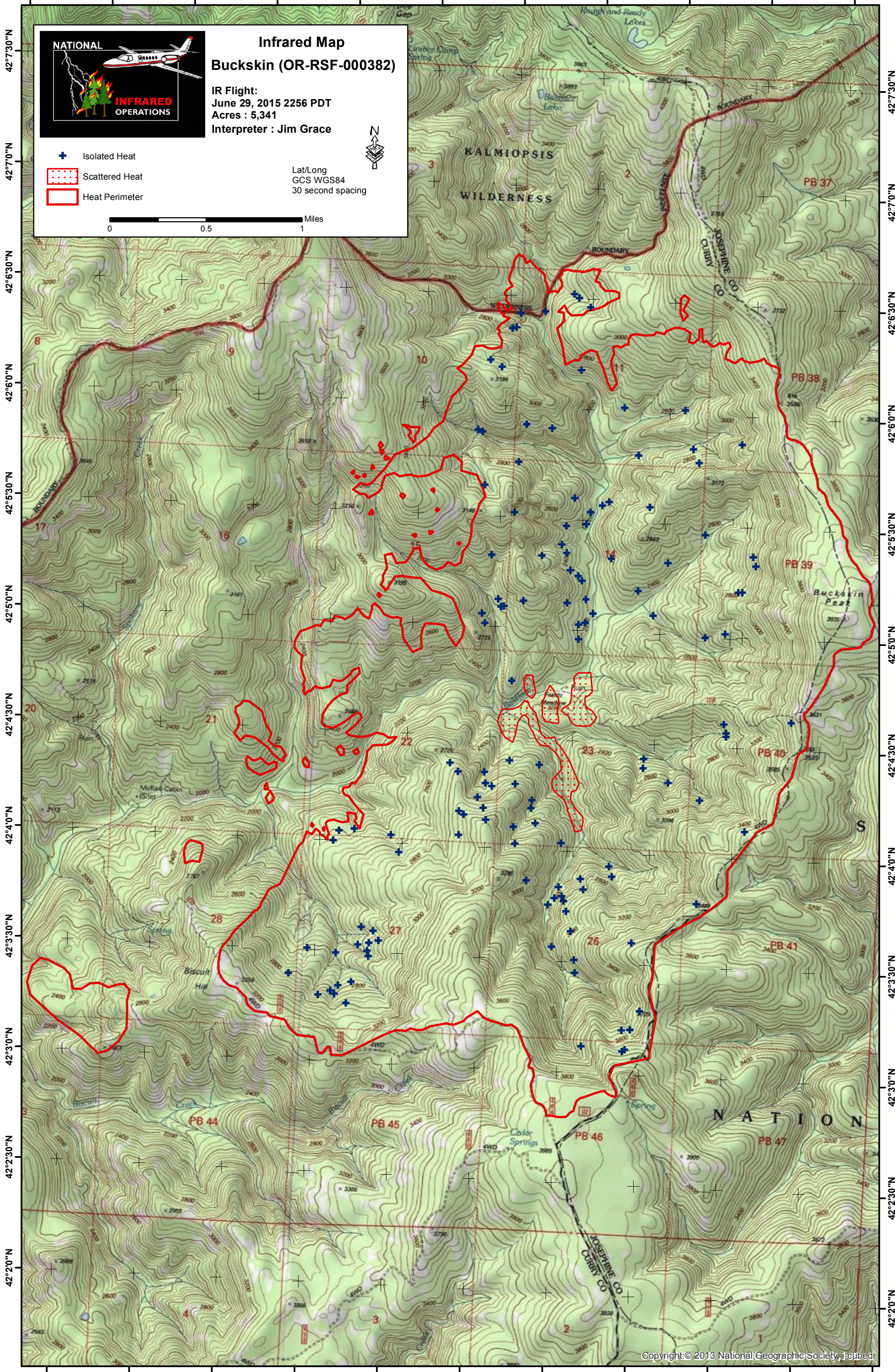





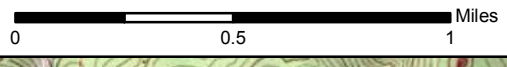
123°54'30"W 123°54'0"W 123°53'30"W 123°53'0"W 123°52'30"W 123°52'0"W 123°51'30"W 123°51'0"W 123°50'30"W 123°50'0"W 123°49'30"W



Infrared Map
Buckskin (OR-RSF-000382)
IR Flight:
June 29, 2015 2256 PDT
Acres : 5,341
Interpreter : Jim Grace

-  Isolated Heat
-  Scattered Heat
-  Heat Perimeter

Lat/Long
GCS WGS84
30 second spacing



42°7'30"N
42°7'0"N
42°6'30"N
42°6'0"N
42°5'30"N
42°5'0"N
42°4'30"N
42°4'0"N
42°3'30"N
42°3'0"N
42°2'30"N
42°2'0"N

42°7'30"N
42°7'0"N
42°6'30"N
42°6'0"N
42°5'30"N
42°5'0"N
42°4'30"N
42°4'0"N
42°3'30"N
42°3'0"N
42°2'30"N
42°2'0"N

123°54'0"W 123°53'30"W 123°53'0"W 123°52'30"W 123°52'0"W 123°51'30"W 123°51'0"W 123°50'30"W 123°50'0"W 123°49'30"W 123°49'0"W